

INITIAL RECEIPT

United States Department of the Interior
Bureau of Land Management
 DIV OF LANDS, MINRLS & ENERGY
 ONE N CENTRAL AVE
 PHOENIX, AZ 85004 -4427
 Phone: 602-417-9200

Receipt

No:

4770102

Transaction #: 4896913

Date of Transaction: 07/27/2020

CUSTOMER:

WE MINE LLC
 PO BOX 1721
 LITTLEFIELD, AZ 86432-1721 US

LINE #	QTY	DESCRIPTION	REMARKS	UNIT PRICE	TOTAL
1	69.00	LOCATABLE MINERALS / MINING CLAIMS- NEW, UNADJUD, ONE OR MORE AUTH NOS / NEW MINING CLAIM PROCESSING FEE CASES: AMC460691/\$20.00, AMC460692/\$20.00, AMC460693/\$20.00, AMC460694/\$20.00, AMC460695/\$20.00, AMC460696/\$20.00, AMC460697/\$20.00, AMC460698/\$20.00, AMC460699/\$20.00, AMC460700/\$20.00, AMC460701/\$20.00, AMC460702/\$20.00, AMC460703/\$20.00, AMC460704/\$20.00, AMC460705/\$20.00, AMC460706/\$20.00, AMC460707/\$20.00, AMC460708/\$20.00, AMC460709/\$20.00, AMC460710/\$20.00, AMC460711/\$20.00, AMC460712/\$20.00, AMC460713/\$20.00, AMC460714/\$20.00, AMC460715/\$20.00, AMC460716/\$20.00, AMC460717/\$20.00, AMC460718/\$20.00, AMC460719/\$20.00, AMC460720/\$20.00, AMC460721/\$20.00, AMC460722/\$20.00, AMC460723/\$20.00, AMC460724/\$20.00, AMC460725/\$20.00, AMC460726/\$20.00, AMC460727/\$20.00, AMC460728/\$20.00, AMC460729/\$20.00, AMC460730/\$20.00, AMC460731/\$20.00, AMC460732/\$20.00, AMC460733/\$20.00, AMC460734/\$20.00, AMC460735/\$20.00, AMC460736/\$20.00, AMC460737/\$20.00, AMC460738/\$20.00, AMC460739/\$20.00, AMC460740/\$20.00, AMC460741/\$20.00, AMC460742/\$20.00,		- n/a -	1380.00

ENTERED
 JUL 30 2020
me

		AMC460743/\$20.00, AMC460744/\$20.00, AMC460745/\$20.00, AMC460746/\$20.00, AMC460747/\$20.00, AMC460748/\$20.00, AMC460749/\$20.00, AMC460750/\$20.00, AMC460751/\$20.00, AMC460752/\$20.00, AMC460753/\$20.00, AMC460754/\$20.00, AMC460755/\$20.00, AMC460756/\$20.00, AMC460757/\$20.00, AMC460758/\$20.00, AMC460759/\$20.00			
2	69.00	LOCATABLE MINERALS / MINING CLAIMS- NEW, UNADJUD, ONE OR MORE AUTH NOS / NEW MINING CLAIMS LOCATION FEE CASES: AMC460691/\$40.00, AMC460692/\$40.00, AMC460693/\$40.00, AMC460694/\$40.00, AMC460695/\$40.00, AMC460696/\$40.00, AMC460697/\$40.00, AMC460698/\$40.00, AMC460699/\$40.00, AMC460700/\$40.00, AMC460701/\$40.00, AMC460702/\$40.00, AMC460703/\$40.00, AMC460704/\$40.00, AMC460705/\$40.00, AMC460706/\$40.00, AMC460707/\$40.00, AMC460708/\$40.00, AMC460709/\$40.00, AMC460710/\$40.00, AMC460711/\$40.00, AMC460712/\$40.00, AMC460713/\$40.00, AMC460714/\$40.00, AMC460715/\$40.00, AMC460716/\$40.00, AMC460717/\$40.00, AMC460718/\$40.00, AMC460719/\$40.00, AMC460720/\$40.00, AMC460721/\$40.00, AMC460722/\$40.00, AMC460723/\$40.00, AMC460724/\$40.00, AMC460725/\$40.00, AMC460726/\$40.00, AMC460727/\$40.00, AMC460728/\$40.00, AMC460729/\$40.00, AMC460730/\$40.00, AMC460731/\$40.00, AMC460732/\$40.00, AMC460733/\$40.00, AMC460734/\$40.00, AMC460735/\$40.00, AMC460736/\$40.00, AMC460737/\$40.00, AMC460738/\$40.00, AMC460739/\$40.00, AMC460740/\$40.00, AMC460741/\$40.00, AMC460742/\$40.00, AMC460743/\$40.00, AMC460744/\$40.00, AMC460745/\$40.00, AMC460746/\$40.00, AMC460747/\$40.00, AMC460748/\$40.00, AMC460749/\$40.00, AMC460750/\$40.00, AMC460751/\$40.00, AMC460752/\$40.00, AMC460753/\$40.00, AMC460754/\$40.00, AMC460755/\$40.00, AMC460756/\$40.00, AMC460757/\$40.00, AMC460758/\$40.00, AMC460759/\$40.00		- n/a -	2760.00
3	69.00	LOCATABLE MINERALS / MINING CLAIMS- NEW, UNADJUD, ONE OR MORE AUTH NOS /		- n/a -	11385.00

NEW MINING CLAIMS MAINTENANCE FEE

CASES: AMC460691/\$165.00, AMC460692/
 \$165.00, AMC460693/\$165.00, AMC460694/
 \$165.00, AMC460695/\$165.00, AMC460696/
 \$165.00, AMC460697/\$165.00, AMC460698/
 \$165.00, AMC460699/\$165.00, AMC460700/
 \$165.00, AMC460701/\$165.00, AMC460702/
 \$165.00, AMC460703/\$165.00, AMC460704/
 \$165.00, AMC460705/\$165.00, AMC460706/
 \$165.00, AMC460707/\$165.00, AMC460708/
 \$165.00, AMC460709/\$165.00, AMC460710/
 \$165.00, AMC460711/\$165.00, AMC460712/
 \$165.00, AMC460713/\$165.00, AMC460714/
 \$165.00, AMC460715/\$165.00, AMC460716/
 \$165.00, AMC460717/\$165.00, AMC460718/
 \$165.00, AMC460719/\$165.00, AMC460720/
 \$165.00, AMC460721/\$165.00, AMC460722/
 \$165.00, AMC460723/\$165.00, AMC460724/
 \$165.00, AMC460725/\$165.00, AMC460726/
 \$165.00, AMC460727/\$165.00, AMC460728/
 \$165.00, AMC460729/\$165.00, AMC460730/
 \$165.00, AMC460731/\$165.00, AMC460732/
 \$165.00, AMC460733/\$165.00, AMC460734/
 \$165.00, AMC460735/\$165.00, AMC460736/
 \$165.00, AMC460737/\$165.00, AMC460738/
 \$165.00, AMC460739/\$165.00, AMC460740/
 \$165.00, AMC460741/\$165.00, AMC460742/
 \$165.00, AMC460743/\$165.00, AMC460744/
 \$165.00, AMC460745/\$165.00, AMC460746/
 \$165.00, AMC460747/\$165.00, AMC460748/
 \$165.00, AMC460749/\$165.00, AMC460750/
 \$165.00, AMC460751/\$165.00, AMC460752/
 \$165.00, AMC460753/\$165.00, AMC460754/
 \$165.00, AMC460755/\$165.00, AMC460756/
 \$165.00, AMC460757/\$165.00, AMC460758/
 \$165.00, AMC460759/\$165.00

TOTAL: \$15,525.00

PAYMENT INFORMATION

1	AMOUNT:	15525.00	POSTMARKED:	N/A
	TYPE:	CHECK	RECEIVED:	07/24/2020
	CHECK NO:	1266		
	NAME:	BURGEX INC 1042 E FORT UNION BLVD STE 124 MIDVALE UT 84047 US		

REMARKS

This receipt was generated by the automated BLM Collections and Billing System and is a paper representation of a portion of the official electronic record contained therein.

CORRESPONDENCE

TRANSFERS

MAINTENANCE FEES
WAIVERS
POL/NOI

MISCELLANEOUS

Burgex Inc.

1042 E. Fort Union Blvd #124

Midvale, Utah 84047

775-335-2053

COPY



July 20, 2020

BLM Arizona State Office

1 N Central Ave.

#800

Phoenix, AZ 85004

RECEIVED
BLM AZ STATE OFFICE
2020 JUL 24 P 12:21
PHOENIX, ARIZONA

Enclosed are 68 Lode Location Certificates for claims NDY 35-102, and 1 Placer Location Certificate for WEMC1. Also enclosed is a check for \$15,525 for filing fees.

Please note, NDY 35-102 and WEMC1 have different locators, while the agent (Burgex) remains the same.

The return address is located on the location notice, as well as below.

Burgex Inc.

1042 E. Fort Union Blvd #124

Midvale, Utah 84047

Please let me know if you have any questions or concerns.

Thank You.

Crystal Burgess

COO at Burgex Inc.

801-471-6482

COPY



**LOCATION NOTICES
AMENDMENTS
STATUS SHEET
GEO REPORT/MTP**

MINING CLAIM STATUS REPORT - Assessment Year 2020

Data Entered:

7/30/2020 *WV*

MTP Checked By:

WV

GEO Checked By:

WV

LEAD SERIAL NUMBER:

AMC

460691

thru

AMC

460759

NUMBER OF CLAIMS & TYPE:

68
1

LODE

PLACER

ASSOCIATION PLACER

MILL SITE

TUNNEL SITE

CHARGES:

Processing Fee @ \$20 =

\$ 1380

Location Fee @ \$40 =

\$ 2,760

Maintenance Fee @ \$165 =

\$ 11,385

Add'l Maint Fee for Assoc Placer =

\$

SUBTOTAL

\$

Other Fees

\$

Other Fees

\$

TOTAL

\$ 15,525

TOTAL ACREAGE:

Per Claim

(Placer Only)

NUMBER OF LOCATORS:

DOCUMENTS RECEIVED VIA:

Over-the-Counter []

Mail [X]

TIMELY FILED:

Yes [X]

No []

LEGAL DESCRIPTION:

T

40N

R

15W

SEC

T

23N

R

21W

SEC

T

23N

R

20W

SEC

T

R

SEC

T

R

SEC

BLM [] FOREST SERVICE []

SUBJ TO PL 359: Yes [] No []

WILDERNESS AREA []

SPLIT ESTATE:

N/A []

SX []

PX []

OTHER []

SRHA [] Was proper Notice filed if located on SHRA Land? Yes [] No []

RECONVEYED MINERALS ON BLM LAND REQUIRE OPENING ORDER FROM 1944 TO 1993:

Open to Entry On N/A []

COMMENTS/STATUS:

VOID []

PARTIALLY VOID []

PVT MINERALS []

WITHDRAWN LANDS []

OTHER []

[] Claimant acknowledges that portions of the following claim(s) site(s) may be void or voidable.

Printed Name of Claimant

Signature of Claimant

*****FINAL ADJUDICATION*****

DATE

INITIALS

AMC460691

When Recorded Please Return To:
Burgex Inc.
1042 E. Fort Union Blvd #124
Midvale, UT 84047

FEE# 2020037305

OFFICIAL RECORDS
OF MOHAVE COUNTY
KRISTI BLAIR,
COUNTY RECORDER



07/08/2020 10:36 AM Fee: \$30.00

PAGE: 1 of 2

LOCATION NOTICE FOR PLACER MINING CLAIM

☐ Amendment BLM Serial # _____

NOTICE IS HEREBY GIVEN that the WEMC 1

placer mining claim has been located by WE MINE LLC

C/O Chris Fordham whose current mailing
address is PO Box 1721 Littlefield, AZ 86432

BLM
Date
Stamp

RECEIVED
BLM AZ STATE OFFICE
2020 JUL 24 P 12:27
PHOENIX, ARIZONA

The general course of this claim is NORTH-SOUTH and it is situated in MOHAVE
County, Arizona. This claim is 1320 feet in length and 660 feet in width.

20 Total Claim Acreage. This claim runs from the location monument on which this location notice is
posted at the NE corner of the claim approximately 660 feet in a WEST direction to the
WEST end line and 1320 Feet in a SOUTH direction to the SOUTH end line. This claim is marked by four monuments,
one at each corner of the claim.

The location monument on which this notice is posted is situated within Section 09, Township 40N
15W, Range 15W, Gila Salt River Base and Meridian, Arizona. This claim encompasses
portions of the following legal subdivision(s) if located by legal subdivision or the following quarter section(s),
section(s), Township(s) and Range(s) E1/2, SE1/4, SW1/4 SEC. 9 T40N R15W
Gila Salt River Base and Meridian, Arizona.

The locality of this claim with reference to some natural object or permanent monument and additional information (if
any) concerning its locality are as follows: N/A

The above information is shown on the attached map.

DATED AND POSTED on the ground this 14 day of JUNE, 2020

☐ LOCATOR(s) ☒ AGENT

Print Name(s) CRYSTAL BURGESS

Signature(s)

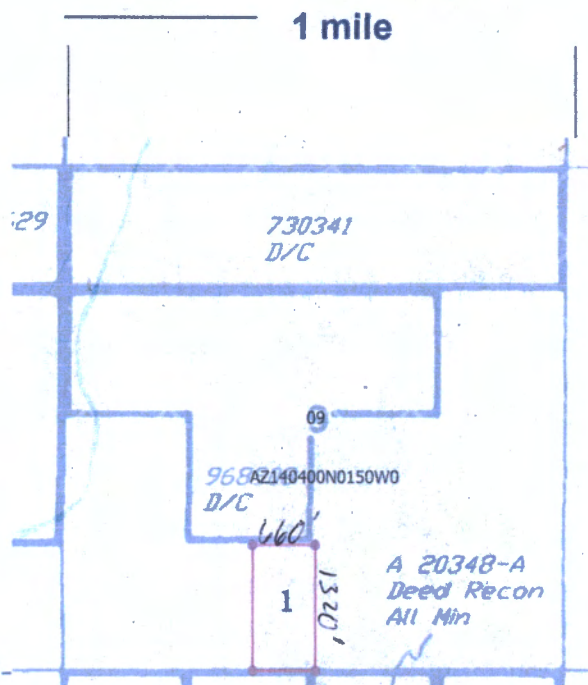
Form MCF100
Revised July 2014

This form is available from the Arizona Geological Survey and may be reproduced.

AMC460691

MINING CLAIM MAP

Lode () Placer (X)
Millsite ()



RECEIVED
BLM-AZ STATE OFFICE
2020 JUL 24 P 12:27
PHOENIX, ARIZONA

Scale: 1" = 2000 feet



1. The above map depicts the WEMC 1 mining claim, which is located in Section (s) 09, Township 40N, Range 15W, Gila and Salt River Base and Meridian, MOHAVE County, Arizona. Total claim acreage is 20
2. The type of corner and location monuments used are as follows: 2X2X50" WOODEN POSTS WITH METAL TAGS
3. The bearings and distances in degrees and feet between claim corners and to a public land survey monument are as depicted on the map.
4. If the claim is a placer or millsite claim with exterior limits conforming to legal subdivisions of the public survey, provide a legal description of the claim N/A

Form MCF100a
Revised July 2014

This form is available from the Arizona Geology Survey and may be reproduced.

AMC460691

2

FEE# 2020037306

OFFICIAL RECORDS
OF MOHAVE COUNTY
KRISTI BLAIR,
COUNTY RECORDER



07/08/2020 10:36 AM Fee: \$30.00

PAGE: 1 of 2

WHEN RECORDED PLEASE RETURN TO:
BURGEX INC.
1042 E. FORT UNION BLVD. #124
MIDVALE, UT 84047

LOCATION NOTICE FOR LODE MINING CLAIM

☐ Amendment BLM Serial # _____

NOTICE IS HEREBY GIVEN that the _____

NDY 35 lode mining claim has been located
by MINAURUM CORP. whose current mailing
address is 300 W. CLAREDON AVE. SUITE 230
PHOENIX, AZ 85013

BLM
Date
Stamp

RECEIVED
BLM-AZ STAMP OFFICE
2020 JUL 24 P 12:27
PHOENIX, ARIZONA

The general course of this claim is NORTH-SOUTH and it is situated in MOHAVE
County, Arizona. This claim is 1500 feet in length and 600 feet in width.
20.66 Total Claim Acreage. This claim runs from the location monument on which this location notice
is posted on the centerline of the claim approximately 20 feet in a SOUTH direction to the SOUTH
end line and 1480 feet in a NORTH direction to the NORTH end line. This claim is marked by six
monuments, one at each corner and one at the center of each end line of the claim.

The location monument on which this notice is posted is situated within Section 14, Township 23N
, Range 21W, Gila Salt River Base and Meridian, Arizona and this claim encompasses portions
of the following quarter section(s), section(s), Township(s) and Range(s) _____

NE1/4 SEC. 14 T23N R21W

Gila Salt River Base and Meridian, Arizona.

The locality of this claim with reference to some natural object or permanent monument and additional information
(if any) concerning its locality are as follows: the location monument is: 2563.32 feet at a 53.89° azimuth (true
North) from the NE cor. Of SEC.14 T23N R21W GILA SALT RIVER BASE and MERIDIAN, ARIZONA

The above information is shown on the attached map.

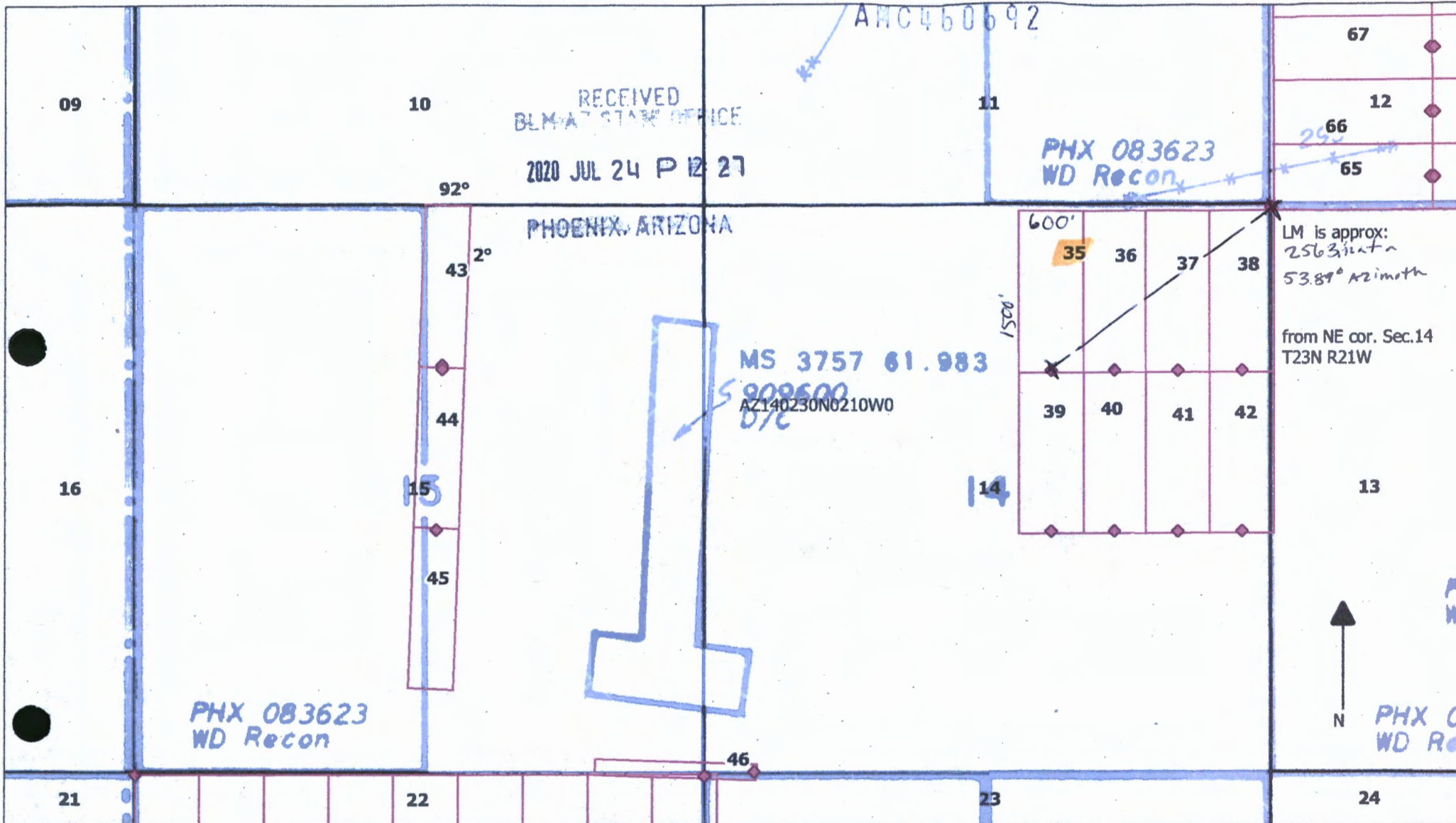
DATED AND POSTED on the ground this 11 day of JUNE, 2020

X AGENT

Print Name(s) CRYSTAL BURGESS

Signature(s) 

AMC460692



Locator:
Minaurum Corp.
300 W Claredon Ave
Suite 230
Phoenix, AZ 85013

Location Dates
NDY 43-45 June 10th, 2020
NDY 35-38, 65-87, 96-102 June 11th, 2020
NDY 46-64, 88-95 June 12th, 2020
NDY 39-42 June 13th, 2020

NDY 35-102 Lode Claims
T23N R21W
Mohave County, AZ

Corner posts and location
monuments are 2"x2"x50" wooden
posts with metal tags
Claim acreage: 20.66
Claim dimension: 600'x1500'

2

FEE# 2020037307

OFFICIAL RECORDS
OF MOHAVE COUNTY
KRISTI BLAIR,
COUNTY RECORDER



07/08/2020 10:36 AM Fee: \$30.00

PAGE: 1 of 2

WHEN RECORDED PLEASE RETURN TO:
BURGEX INC.
1042 E. FORT UNION BLVD. #124
MIDVALE, UT 84047

LOCATION NOTICE FOR LODE MINING CLAIM

☐ Amendment BLM Serial # _____

NOTICE IS HEREBY GIVEN that the _____

NDY 36 lode mining claim has been located
by MINAURUM CORP. whose current mailing
address is 300 W. CLAREDON AVE. SUITE 230
PHOENIX, AZ 85013

BLM
Date
Stamp

RECEIVED
BLM-AZ STATE OFFICE
2020 JUL 24 P 12:27
PHOENIX, ARIZONA

The general course of this claim is NORTH-SOUTH and it is situated in MOHAVE
County, Arizona. This claim is 1500 feet in length and 600 feet in width.

20.00 Total Claim Acreage. This claim runs from the location monument on which this location notice
is posted on the centerline of the claim approximately 20 feet in a SOUTH direction to the SOUTH
end line and 1480 feet in a NORTH direction to the NORTH end line. This claim is marked by six
monuments, one at each corner and one at the center of each end line of the claim.

The location monument on which this notice is posted is situated within Section 14, Township 23N
Range 21W, Gila Salt River Base and Meridian, Arizona and this claim encompasses portions
of the following quarter section(s), section(s), Township(s) and Range(s) _____

NE1/4 SEC. 14 T23N R21W

Gila Salt River Base and Meridian, Arizona.

The locality of this claim with reference to some natural object or permanent monument and additional information
(if any) concerning its locality are as follows: the location monument is: 2108.43 feet at a 44.24° azimuth (true
North) from the NE cor. Of SEC. 14 T23N R21W GILA SALT RIVER BASE and MERIDIAN, ARIZONA

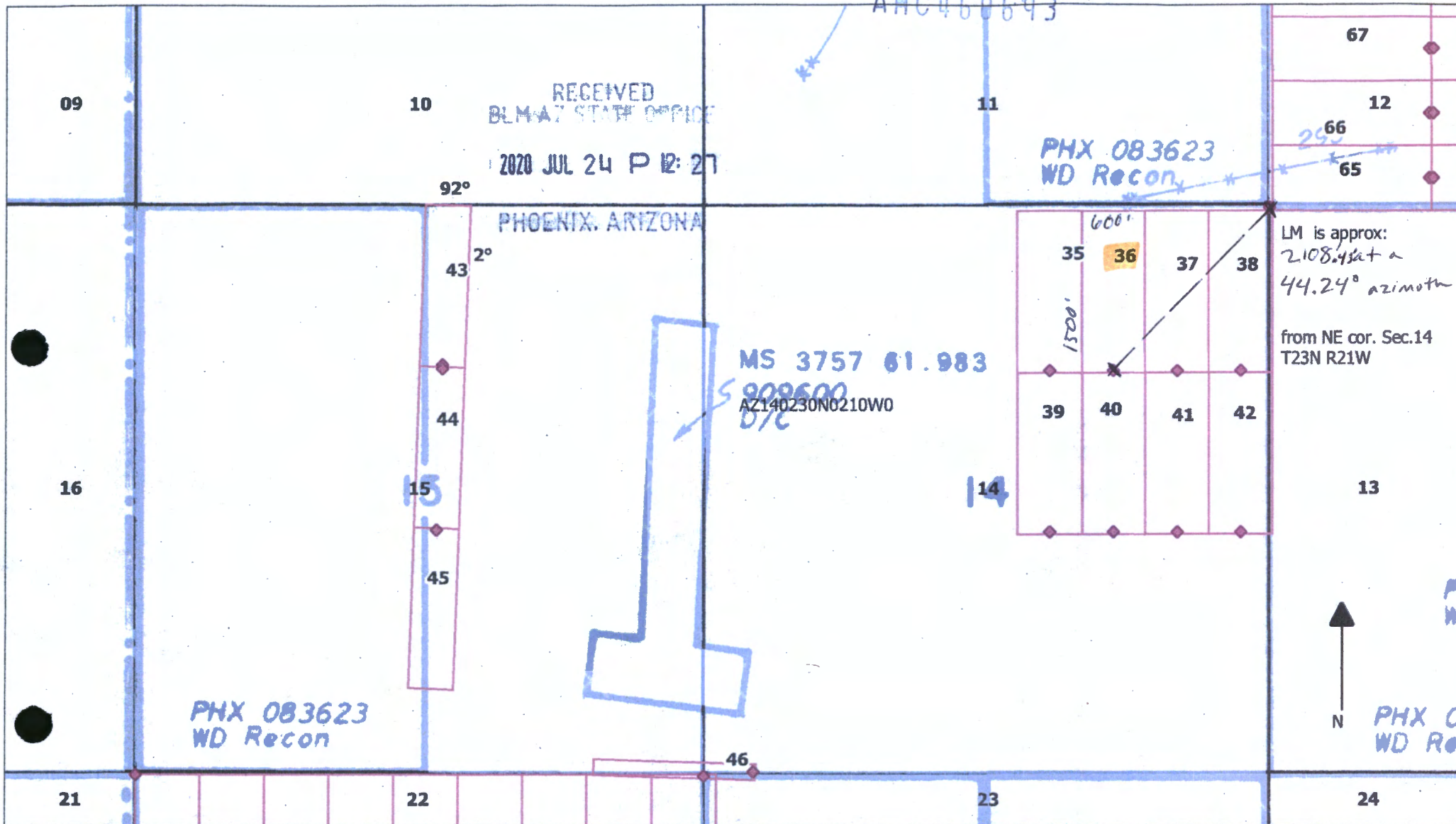
The above information is shown on the attached map.

DATED AND POSTED on the ground this 11 day of JUNE, 2020
X AGENT

Print Name(s) CRYSTAL BURGESS

Signature(s) [Signature]

AMC460693



Locator:
Minaurum Corp.
300 W Claredon Ave
Suite 230
Phoenix, AZ 85013

Location Dates
NDY 43-45 June 10th, 2020
NDY 35-38, 65-87, 96-102 June 11th, 2020
NDY 46-64, 88-95 June 12th, 2020
NDY 39-42 June 13th, 2020

NDY 35-102 Lode Claims
T23N R21W
Mohave County, AZ

Corner posts and location
monuments are 2"x2"x50" wooden
posts with metal tags
Claim acreage: 20.66
Claim dimension: 600'x1500'

LEGEND

- 1 Claim Name
- ◆ Location Monuments
- Claim Boundaries
- PLSS Section
- PLSS Township

1000 0 1000 2000 ft



FEE# 2020037308

OFFICIAL RECORDS
OF MOHAVE COUNTY
KRISTI BLAIR,
COUNTY RECORDER

07/08/2020 10:36 AM Fee: \$30.00

PAGE: 1 of 2

WHEN RECORDED PLEASE RETURN TO:
BURGEX INC.
1042 E. FORT UNION BLVD. #124
MIDVALE, UT 84047

LOCATION NOTICE FOR LODE MINING CLAIM

☐ Amendment BLM Serial # _____

NOTICE IS HEREBY GIVEN that the _____

BLM
Date
StampRECEIVED
BLM AZ STATE OFFICE
2020 JUL 24 P 12:27
PHOENIX, ARIZONANDY 37 lode mining claim has been locatedby MINAURUM CORP. whose current mailingaddress is 300 W. CLAREDON AVE. SUITE 230PHOENIX, AZ 85013The general course of this claim is NORTH-SOUTH and it is situated in MOHAVECounty, Arizona. This claim is 1500 feet in length and 600 feet in width.20.2266 Total Claim Acreage. This claim runs from the location monument on which this location notice is posted on the centerline of the claim approximately 20 feet in a SOUTH direction to the SOUTH end line and 1480 feet in a NORTH direction to the NORTH end line. This claim is marked by six monuments, one at each corner and one at the center of each end line of the claim.The location monument on which this notice is posted is situated within Section 14, Township 23N, Range 21W, Gila Salt River Base and Meridian, Arizona and this claim encompasses portions of the following quarter section(s), section(s), Township(s) and Range(s) _____NE1/4 SEC. 14 T23N R21WGila Salt River Base and Meridian, Arizona.The locality of this claim with reference to some natural object or permanent monument and additional information (if any) concerning its locality are as follows: the location monument is: 1743.64 feet at a 29.97° azimuth (true North) from the NE cor. Of SEC.14 T23N R21W GILA SALT RIVER BASE and MERIDIAN, ARIZONA

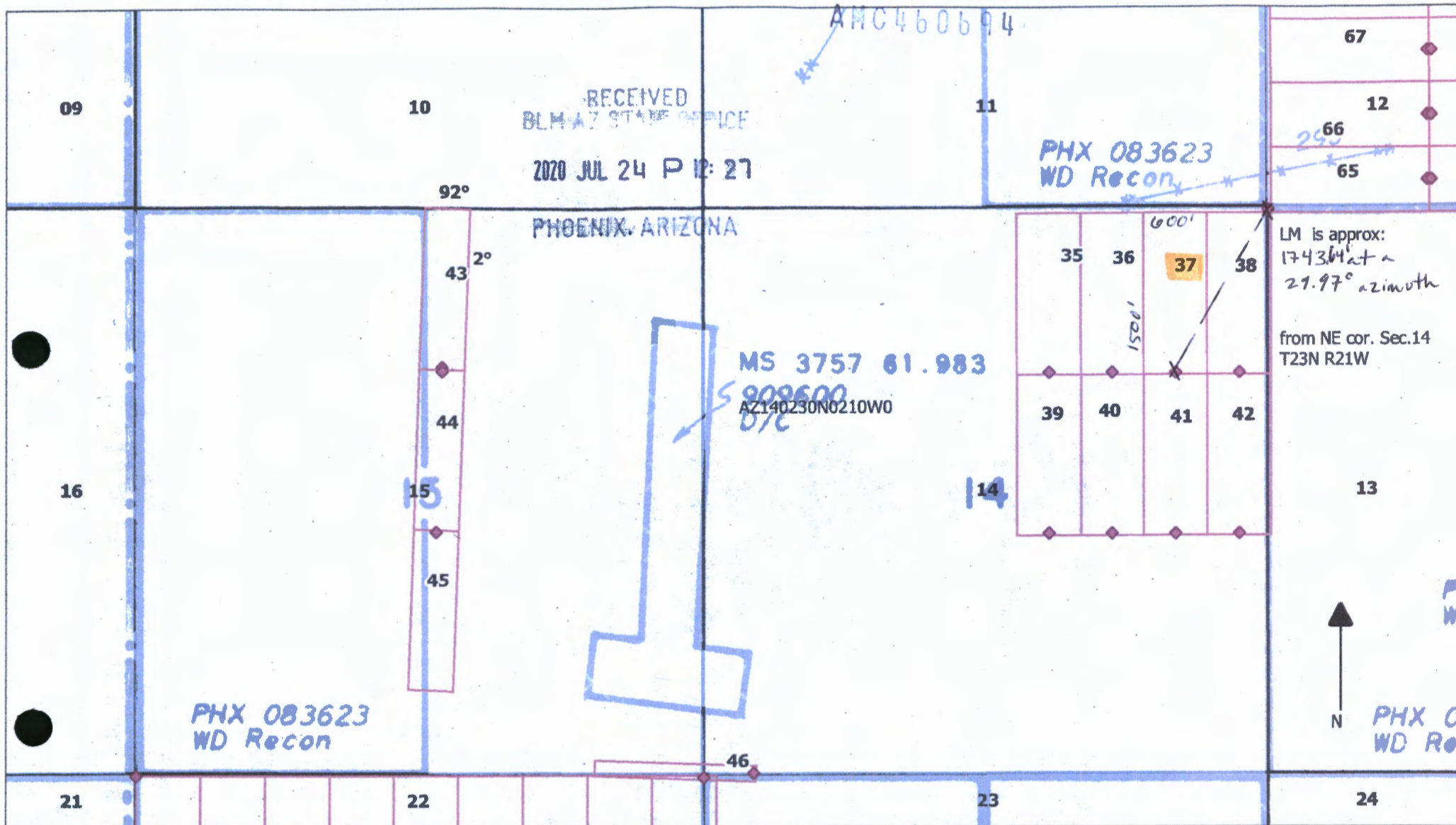
The above information is shown on the attached map.

DATED AND POSTED on the ground this 11 day of JUNE, 2020

X AGENT

Print Name(s) CRYSTAL BURGESSSignature(s)

AMC460694



Locator:
Minaurum Corp.
300 W Claredon Ave
Suite 230
Phoenix, AZ 85013

Location Dates
NDY 43-45 June 10th, 2020
NDY 35-38, 65-87, 96-102 June 11th, 2020
NDY 46-64, 88-95 June 12th, 2020
NDY 39-42 June 13th, 2020

**NDY 35-102 Lode Claims
T23N R21W
Mohave County, AZ**

Corner posts and location
monuments are 2"x2"x50" wooden
posts with metal tags
Claim acreage: 20.66
Claim dimension: 600'x1500'

LEGEND

- 1 Claim Name
- ◆ Location Monuments
- Claim Boundaries
- PLSS Section
- PLSS Township

1000 0 1000 2000 ft

2
FEE# 2020037309

OFFICIAL RECORDS
OF MOHAVE COUNTY
KRISTI BLAIR,
COUNTY RECORDER



07/08/2020 10:36 AM Fee: \$30.00

PAGE: 1 of 2

WHEN RECORDED PLEASE RETURN TO:
BURGEX INC.
1042 E. FORT UNION BLVD. #124
MIDVALE, UT 84047

LOCATION NOTICE FOR LODE MINING CLAIM

☐ Amendment BLM Serial # _____

NOTICE IS HEREBY GIVEN that the _____

NDY 38 lode mining claim has been located

by MINAURUM CORP. whose current mailing

address is 300 W. CLAREDON AVE. SUITE 230

PHOENIX, AZ 85013

BLM
Date
Stamp

RECEIVED
BLM 47 STATE OFFICE
2020 JUL 24 P 12:27
PHOENIX, ARIZONA

The general course of this claim is NORTH-SOUTH and it is situated in MOHAVE

County, Arizona. This claim is 1500 feet in length and 600 feet in width.

20.66 Total Claim Acreage. This claim runs from the location monument on which this location notice

is posted on the centerline of the claim approximately 20 feet in a SOUTH direction to the SOUTH end line and 1480 feet in a NORTH direction to the NORTH end line. This claim is marked by six monuments, one at each corner and one at the center of each end line of the claim.

The location monument on which this notice is posted is situated within Section 14, Township 23N, Range 21W, Gila Salt River Base and Meridian, Arizona and this claim encompasses portions of the following quarter section(s), section(s), Township(s) and Range(s) _____

NE1/4 SEC. 14 T23N R21W and NW1/4 SEC. 13 T23N R21W

Gila Salt River Base and Meridian, Arizona.

The locality of this claim with reference to some natural object or permanent monument and additional information (if any) concerning its locality are as follows: the location monument is: 1534.62 feet at a 10.17° azimuth (true North) from the NE cor. Of SEC. 14 T23N R21W GILA SALT RIVER BASE and MERIDIAN, ARIZONA

The above information is shown on the attached map.

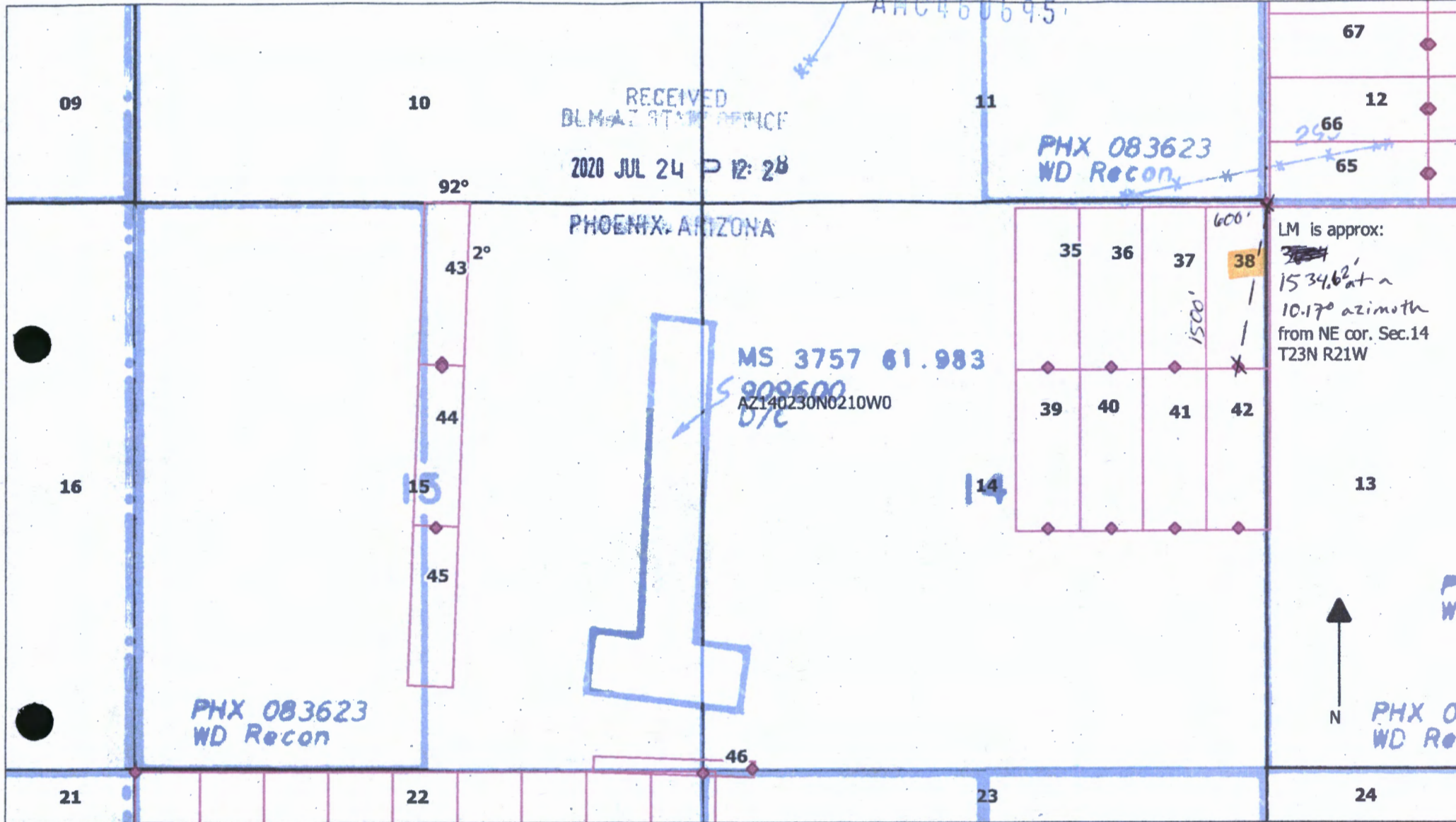
DATED AND POSTED on the ground this 11 day of JUNE, 2020

X AGENT

Print Name(s) CRYSTAL BURGESS

Signature(s) [Signature]

ANCH460695



Locator:
Minaurum Corp.
300 W Claredon Ave
Suite 230
Phoenix, AZ 85013

Location Dates
NDY 43-45 June 10th, 2020
NDY 35-38, 65-87, 96-102 June 11th, 2020
NDY 46-64, 88-95 June 12th, 2020
NDY 39-42 June 13th, 2020

**NDY 35-102 Lode Claims
T23N R21W
Mohave County, AZ**

Corner posts and location monuments are 2"x2"x50" wooden posts with metal tags
Claim acreage: 20.66
Claim dimension: 600'x1500'

LEGEND

- 1 Claim Name
- ◆ Location Monuments
- Claim Boundaries
- PLSS Section
- PLSS Township

2

FEE# 2020037310

OFFICIAL RECORDS
OF MOHAVE COUNTY
KRISTI BLAIR,
COUNTY RECORDER



07/08/2020 10:36 AM Fee: \$30.00

PAGE: 1 of 2

WHEN RECORDED PLEASE RETURN TO:
BURGEX INC.
1042 E. FORT UNION BLVD. #124
MIDVALE, UT 84047

LOCATION NOTICE FOR LODE MINING CLAIM

☐ Amendment BLM Serial # _____

NOTICE IS HEREBY GIVEN that the _____

NDY 39 lode mining claim has been located

by MINAURUM CORP. whose current mailing

address is 300 W. CLAREDON AVE. SUITE 230

PHOENIX, AZ 85013

BLM
Date
Stamp

RECEIVED
BLM AZ STATE OFFICE
2020 JUL 24 P 12:28
PHOENIX, ARIZONA

The general course of this claim is NORTH-SOUTH and it is situated in MOHAVE

County, Arizona. This claim is 1500 feet in length and 600 feet in width.

20.2266 Total Claim Acreage. This claim runs from the location monument on which this location notice

is posted on the centerline of the claim approximately 20 feet in a SOUTH direction to the SOUTH end line and 1480 feet in a NORTH direction to the NORTH end line. This claim is marked by six monuments, one at each corner and one at the center of each end line of the claim.

The location monument on which this notice is posted is situated within Section 14, Township 23N, Range 21W, Gila Salt River Base and Meridian, Arizona and this claim encompasses portions of the following quarter section(s), section(s), Township(s) and Range(s) _____

NE1/4 and SE1/4 SEC. 14 T23N R21W

Gila Salt River Base and Meridian, Arizona.

The locality of this claim with reference to some natural object or permanent monument and additional information (if any) concerning its locality are as follows: the location monument is: 3654.04 feet at a 34.52° azimuth (true North) from the NE cor. Of SEC. 14 T23N R21W GILA SALT RIVER BASE and MERIDIAN, ARIZONA

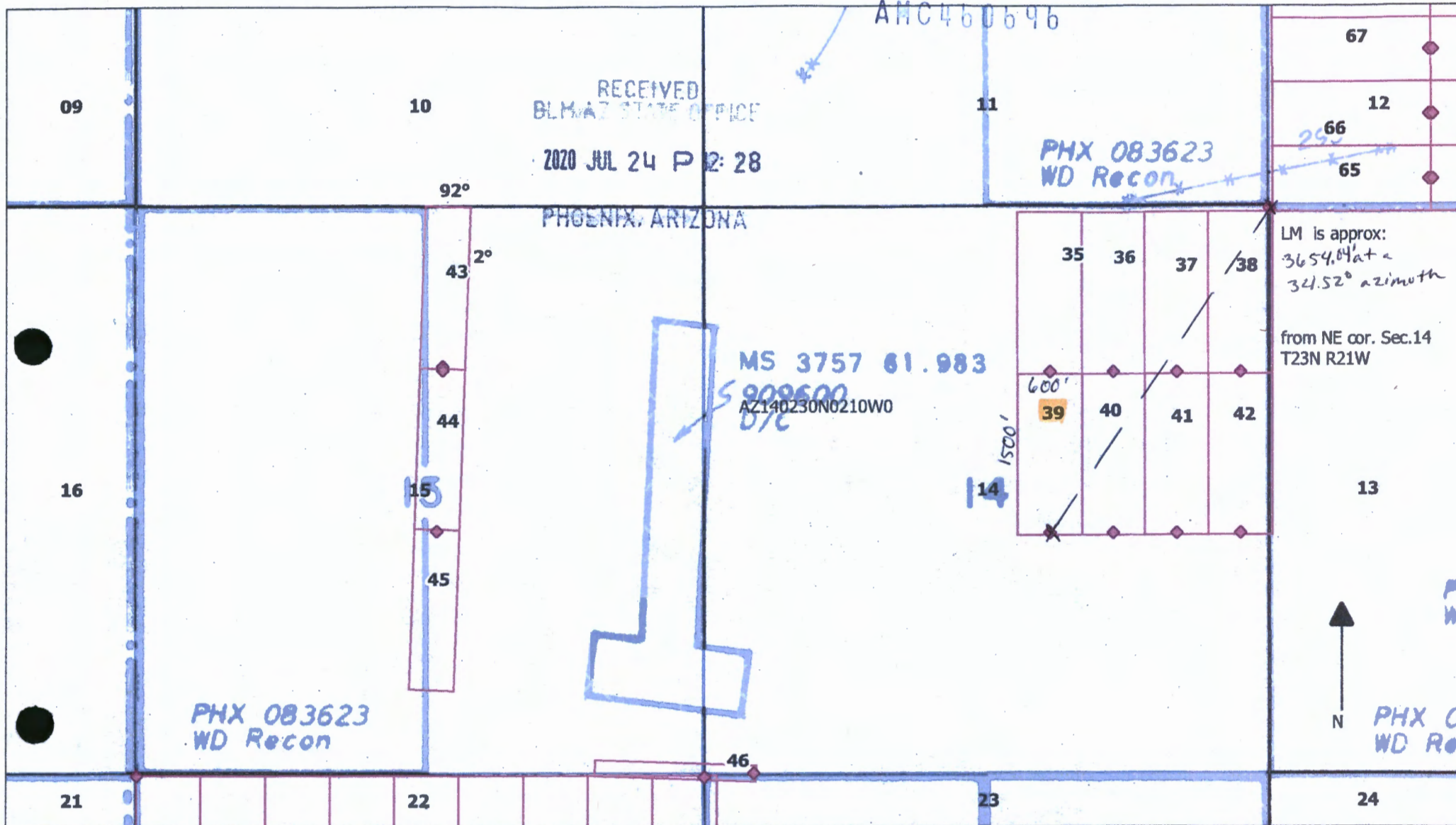
The above information is shown on the attached map.

DATED AND POSTED on the ground this 13 day of JUNE, 2020
X AGENT

Print Name(s) CRYSTAL BURGESS

Signature(s) [Signature]

AMC460696



<p>Locator: Minaurum Corp. 300 W Claredon Ave Suite 230 Phoenix, AZ 85013</p>	<p>Location Dates NDY 43-45 June 10th, 2020 NDY 35-38, 65-87, 96-102 June 11th, 2020 NDY 46-64, 88-95 June 12th, 2020 NDY 39-42 June 13th, 2020</p>	<p>NDY 35-102 Lode Claims T23N R21W Mohave County, AZ</p>	<p>Corner posts and location monuments are 2"x2"x50" wooden posts with metal tags Claim acreage: 20.66 Claim dimension: 600'x1500'</p>	<p>LEGEND</p> <ul style="list-style-type: none">1 Claim Name◆ Location Monuments— Claim Boundaries□ PLSS Section□ PLSS Township
---	---	--	--	--

2

FEE# 2020037311

OFFICIAL RECORDS
OF MOHAVE COUNTY
KRISTI BLAIR,
COUNTY RECORDER



07/08/2020 10:36 AM Fee: \$30.00

PAGE: 1 of 2

WHEN RECORDED PLEASE RETURN TO:
BURGEX INC.
1042 E. FORT UNION BLVD. #124
MIDVALE, UT 84047

LOCATION NOTICE FOR LODE MINING CLAIM

☐ Amendment BLM Serial # _____

NOTICE IS HEREBY GIVEN that the _____

NDY 40 lode mining claim has been located
by MINAURUM CORP. whose current mailing
address is 300 W. CLAREDON AVE. SUITE 230
PHOENIX, AZ 85013

BLM
Date
Stamp

RECEIVED
BLM AZ STATE OFFICE
2020 JUL 24 P 12:28
PHOENIX, ARIZONA

The general course of this claim is NORTH-SOUTH and it is situated in MOHAVE
County, Arizona. This claim is 1500 feet in length and 600 feet in width.

20.2266 Total Claim Acreage. This claim runs from the location monument on which this location notice
is posted on the centerline of the claim approximately 20 feet in a SOUTH direction to the SOUTH
end line and 1480 feet in a NORTH direction to the NORTH end line. This claim is marked by six
monuments, one at each corner and one at the center of each end line of the claim.

The location monument on which this notice is posted is situated within Section 14, Township 23N
, Range 21W, Gila Salt River Base and Meridian, Arizona and this claim encompasses portions
of the following quarter section(s), section(s), Township(s) and Range(s) _____

NE1/4 and SE1/4 SEC. 14 T23N R21W

Gila Salt River Base and Meridian, Arizona.

The locality of this claim with reference to some natural object or permanent monument and additional information
(if any) concerning its locality are as follows: the location monument is: 3350.66 feet at a 26.04° azimuth (true
North) from the NE cor. Of SEC. 14 T23N R21W GILA SALT RIVER BASE and MERIDIAN, ARIZONA

The above information is shown on the attached map.

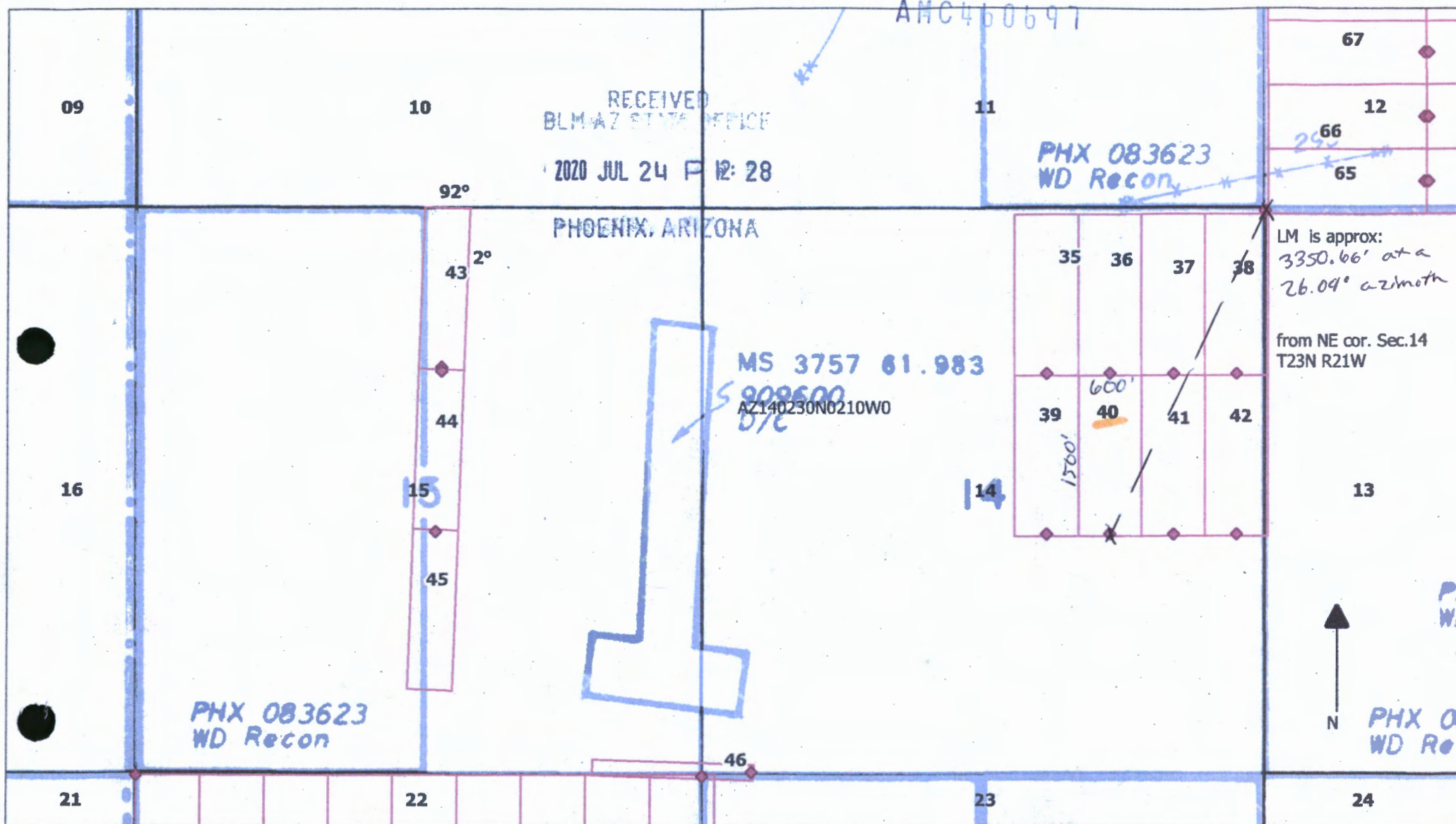
DATED AND POSTED on the ground this 13 day of JUNE, 2020

X AGENT

Print Name(s) CRYSTAL BURGESS

Signature(s) [Signature]

AMC460697



Locator:
Minaurum Corp.
300 W Claredon Ave
Suite 230
Phoenix, AZ 85013

Location Dates
NDY 43-45 June 10th, 2020
NDY 35-38, 65-87, 96-102 June 11th, 2020
NDY 46-64, 88-95 June 12th, 2020
NDY 39-42 June 13th, 2020

**NDY 35-102 Lode Claims
T23N R21W
Mohave County, AZ**

Corner posts and location
monuments are 2"x2"x50" wooden
posts with metal tags
Claim acreage: 20.66
Claim dimension: 600'x1500'

LEGEND

- 1 Claim Name
- ◆ Location Monuments
- Claim Boundaries
- PLSS Section
- PLSS Township



FEE# 2020037312

OFFICIAL RECORDS
OF MOHAVE COUNTY
KRISTI BLAIR,
COUNTY RECORDER

07/08/2020 10:36 AM Fee: \$30.00

PAGE: 1 of 2

WHEN RECORDED PLEASE RETURN TO:
BURGEX INC.
1042 E. FORT UNION BLVD. #124
MIDVALE, UT 84047

LOCATION NOTICE FOR LODE MINING CLAIM

☐ Amendment BLM Serial # _____

NOTICE IS HEREBY GIVEN that the _____

NDY 41 lode mining claim has been locatedby MINAURUM CORP. whose current mailingaddress is 300 W. CLAREDON AVE. SUITE 230PHOENIX, AZ 85013BLM
Date
StampRECEIVED
BLM AZ STATE OFFICE
2020 JUL 24 P 12:28
PHOENIX, ARIZONAThe general course of this claim is NORTH-SOUTH and it is situated in MOHAVECounty, Arizona. This claim is 1500 feet in length and 600 feet in width.20.2266 Total Claim Acreage. This claim runs from the location monument on which this location noticeis posted on the centerline of the claim approximately 20 feet in a SOUTH direction to the SOUTH end line and 1480 feet in a NORTH direction to the NORTH end line. This claim is marked by six monuments, one at each corner and one at the center of each end line of the claim.The location monument on which this notice is posted is situated within Section 14, Township 23N, Range 21W, Gila Salt River Base and Meridian, Arizona and this claim encompasses portions of the following quarter section(s), section(s), Township(s) and Range(s) _____NE1/4 and SE1/4 SEC. 14 T23N R21WGila Salt River Base and Meridian, Arizona.The locality of this claim with reference to some natural object or permanent monument and additional information (if any) concerning its locality are as follows: the location monument is: 3133.98 feet at a 16.14° azimuth (true North) from the NE cor. Of SEC. 14 T23N R21W GILA SALT RIVER BASE and MERIDIAN, ARIZONA

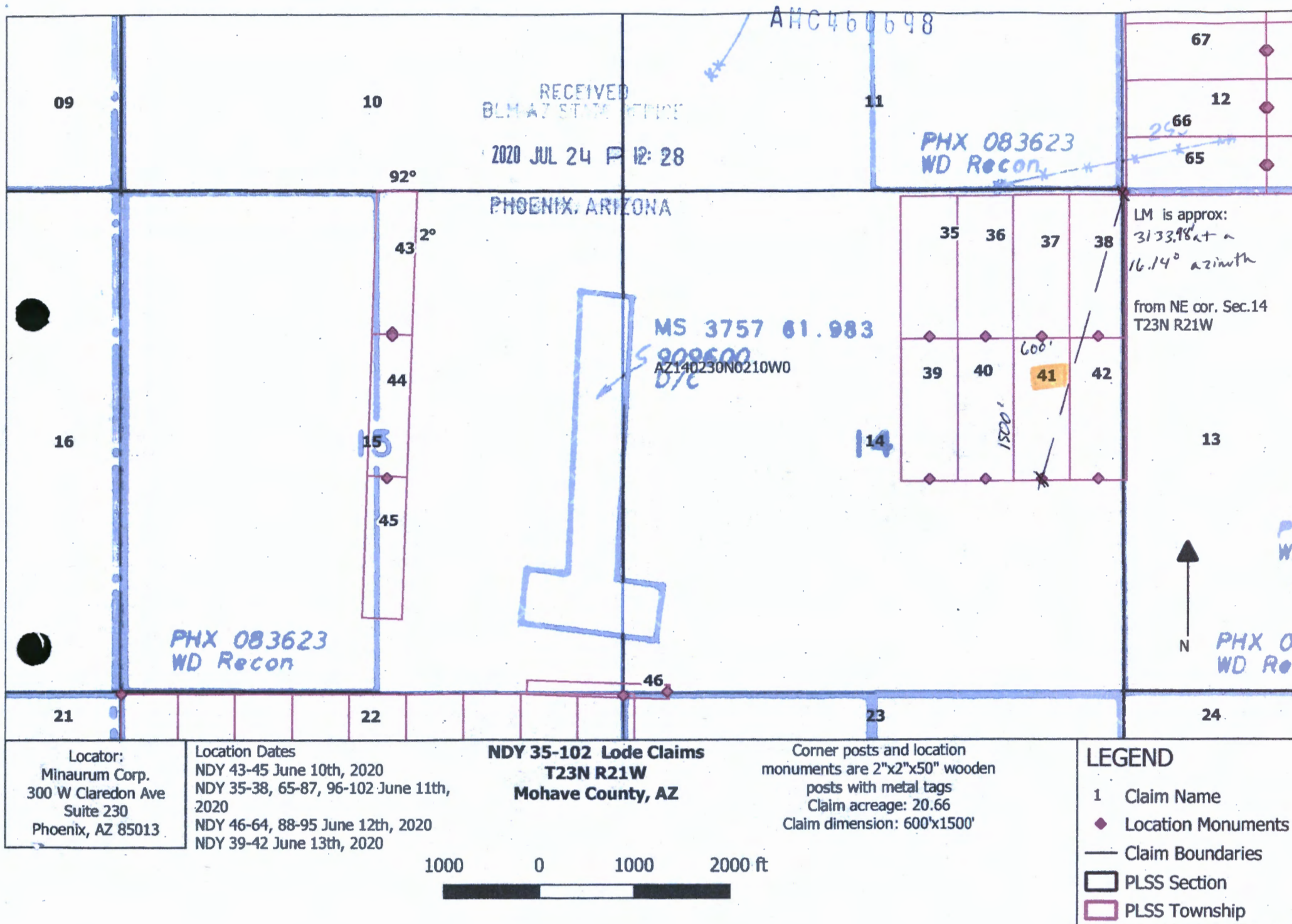
The above information is shown on the attached map.

DATED AND POSTED on the ground this 13 day of JUNE, 2020

X AGENT

Print Name(s) CRYSTAL BURGESSSignature(s)

AMC460698



FEE# 2020037313

OFFICIAL RECORDS
OF MOHAVE COUNTY
KRISTI BLAIR,
COUNTY RECORDER



07/08/2020 10:36 AM Fee: \$30.00

PAGE: 1 of 2

WHEN RECORDED PLEASE RETURN TO:
BURGEX INC.
1042 E. FORT UNION BLVD. #124
MIDVALE, UT 84047

LOCATION NOTICE FOR LODE MINING CLAIM

☐ Amendment BLM Serial # _____

NOTICE IS HEREBY GIVEN that the _____

NDY 42 lode mining claim has been located

by MINAURUM CORP. whose current mailing
address is 300 W. CLAREDON AVE. SUITE 230

PHOENIX, AZ 85013

BLM
Date
Stamp

RECEIVED
BLM AZ STATE OFFICE
2020 JUL 24 P 12:28
PHOENIX, ARIZONA

The general course of this claim is NORTH-SOUTH and it is situated in MOHAVE

County, Arizona. This claim is 1500 feet in length and 600 feet in width.

20.22 c/c Total Claim Acreage. This claim runs from the location monument on which this location notice
is posted on the centerline of the claim approximately 20 feet in a SOUTH direction to the SOUTH
end line and 1480 feet in a NORTH direction to the NORTH end line. This claim is marked by six
monuments, one at each corner and one at the center of each end line of the claim.

The location monument on which this notice is posted is situated within Section 14, Township 23N
, Range 21W, Gila Salt River Base and Meridian, Arizona and this claim encompasses portions
of the following quarter section(s), section(s), Township(s) and Range(s) _____

NE1/4 and SE1/4 SEC. 14 T23N R21W and NW1/4 and SW1/4 SEC. 13 T23N R21W

Gila Salt River Base and Meridian, Arizona.

The locality of this claim with reference to some natural object or permanent monument and additional information
(if any) concerning its locality are as follows: the location monument is: 3022.67 feet at a 5.14° azimuth (true
North) from the NE cor. Of SEC. 14 T23N R21W GILA SALT RIVER BASE and MERIDIAN, ARIZONA

The above information is shown on the attached map.

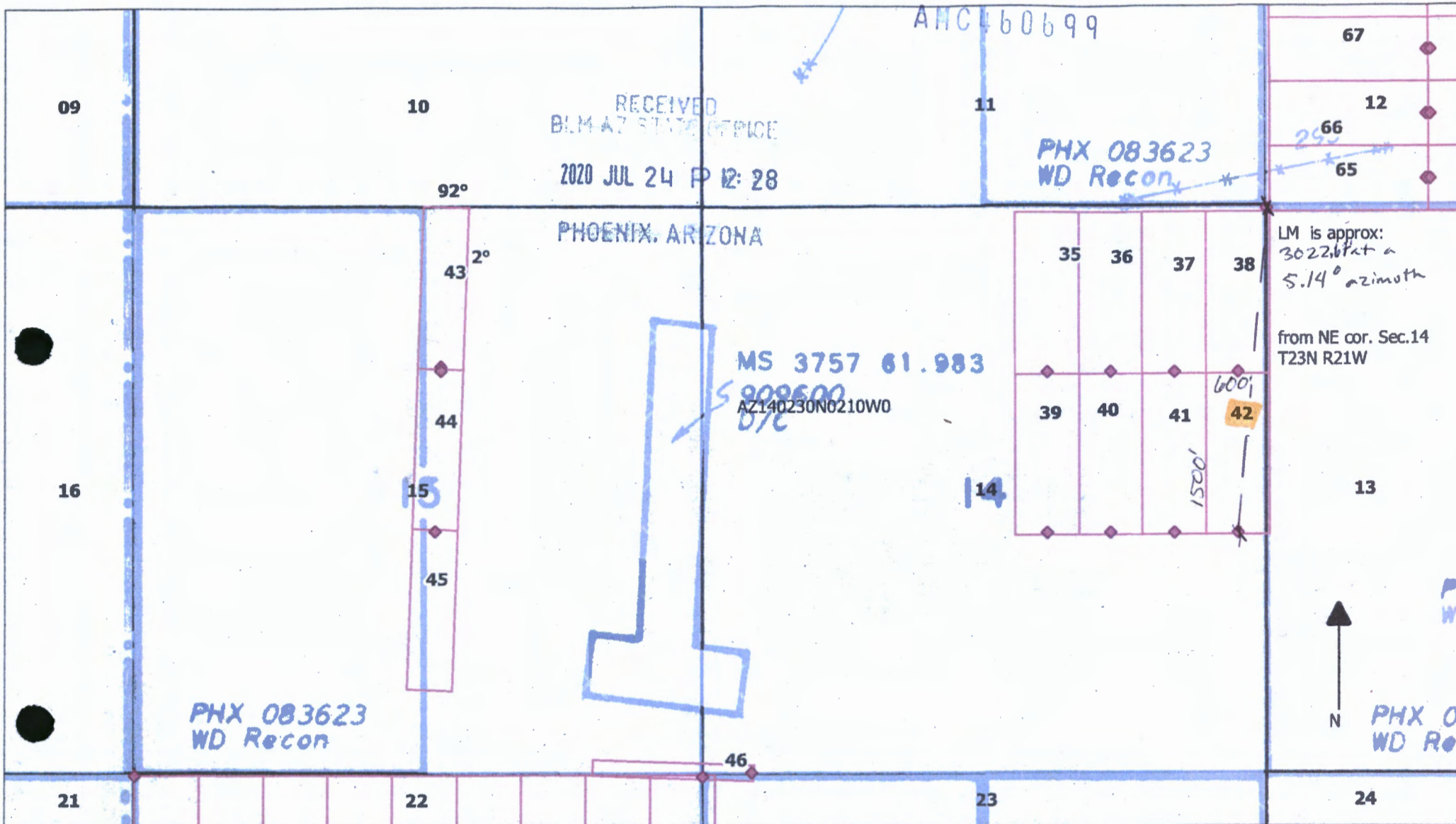
DATED AND POSTED on the ground this 13 day of JUNE, 2020

X AGENT

Print Name(s) CRYSTAL BURGESS

Signature(s) [Signature]

AMC460699



Locator:
Minaurum Corp.
300 W Claredon Ave
Suite 230
Phoenix, AZ 85013

Location Dates
NDY 43-45 June 10th, 2020
NDY 35-38, 65-87, 96-102 June 11th, 2020
NDY 46-64, 88-95 June 12th, 2020
NDY 39-42 June 13th, 2020

NDY 35-102 Lode Claims
T23N R21W
Mohave County, AZ

Corner posts and location
monuments are 2"x2"x50" wooden
posts with metal tags
Claim acreage: 20.66
Claim dimension: 600'x1500'

- LEGEND**
- 1 Claim Name
 - ◆ Location Monuments
 - Claim Boundaries
 - PLSS Section
 - PLSS Township

1000 0 1000 2000 ft

2
FEE# 2020037314

OFFICIAL RECORDS
OF MOHAVE COUNTY
KRISTI BLAIR,
COUNTY RECORDER



07/08/2020 10:36 AM Fee: \$30.00

PAGE: 1 of 2

WHEN RECORDED PLEASE RETURN TO:
BURGEX INC.
1042 E. FORT UNION BLVD. #124
MIDVALE, UT 84047

LOCATION NOTICE FOR LODE MINING CLAIM

☐ Amendment BLM Serial # _____

NOTICE IS HEREBY GIVEN that the _____

NDY 43 lode mining claim has been located

by MINAURUM CORP. whose current mailing
address is 300 W. CLAREDON AVE. SUITE 230

PHOENIX, AZ 85013

BLM
Date
Stamp

RECEIVED
BLM 7 STAFF OFFICE
2020 JUL 24 P 12:28
PHOENIX, ARIZONA

The general course of this claim is NORTH-SOUTH and it is situated in MOHAVE

County, Arizona. This claim is 1500 feet in length and 420 feet in width.

14.46 Total Claim Acreage. This claim runs from the location monument on which this location notice
is posted on the centerline of the claim approximately 20 feet in a SOUTH direction to the SOUTH
end line and 1480 feet in a NORTH direction to the NORTH end line. This claim is marked by six
monuments, one at each corner and one at the center of each end line of the claim.

The location monument on which this notice is posted is situated within Section 15, Township 23N
Range 21W, Gila Salt River Base and Meridian, Arizona and this claim encompasses portions
of the following quarter section(s), section(s), Township(s) and Range(s) _____

NW1/4 and NE1/4 SEC.15 T23N R21W

Gila Salt River Base and Meridian, Arizona.

The locality of this claim with reference to some natural object or permanent monument and additional information
(if any) concerning its locality are as follows: the location monument is: 4538.3 feet at a 147.63° azimuth (true
North) from the SE cor. Of SEC.15 T23N R21W GILA SALT RIVER BASE and MERIDIAN, ARIZONA

The above information is shown on the attached map.

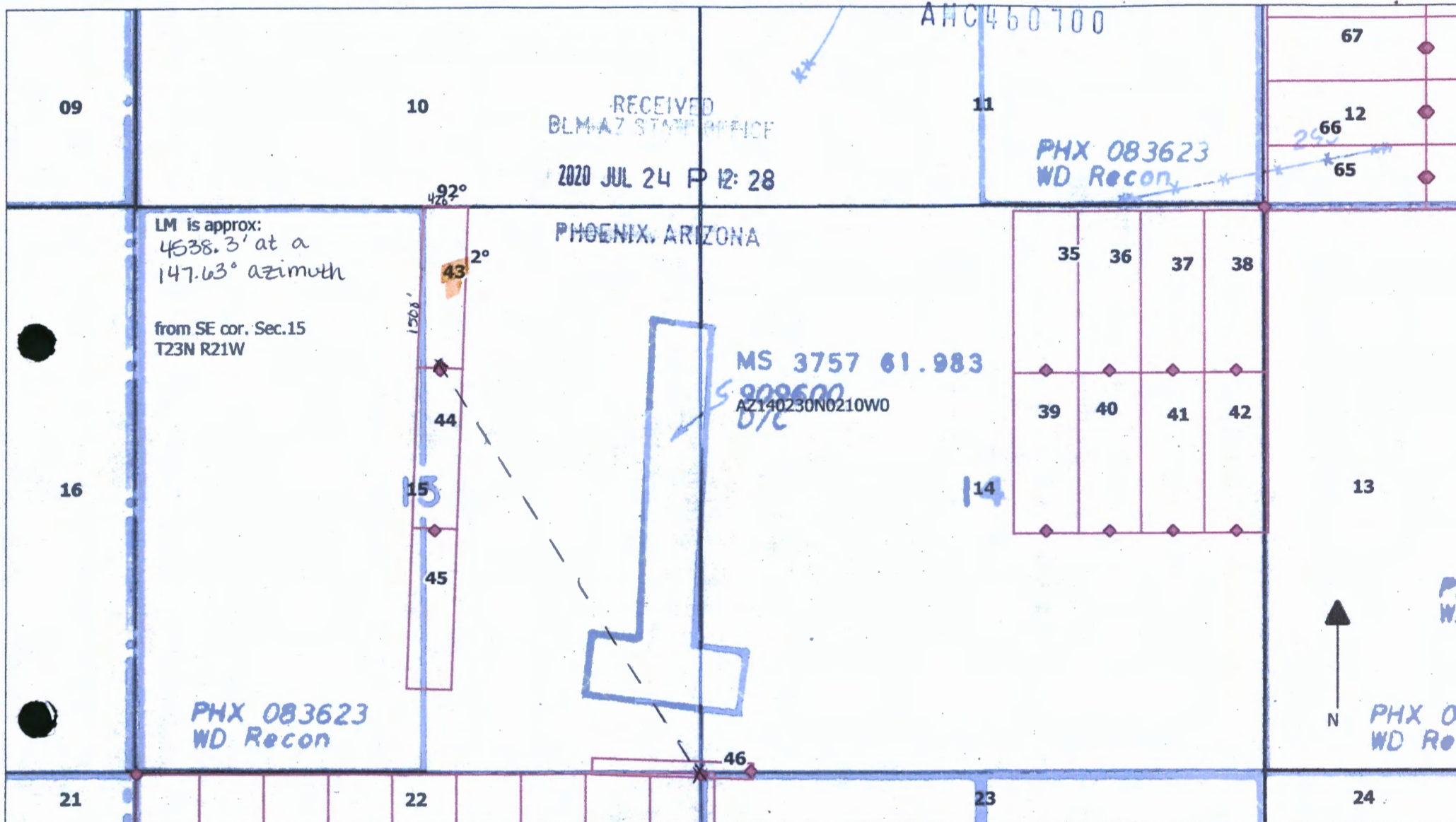
DATED AND POSTED on the ground this 10 day of JUNE, 2020

X AGENT

Print Name(s) CRYSTAL BURGESS

Signature(s) 

AMC460700



Locator:
Minaurum Corp.
300 W Claredon Ave
Suite 230
Phoenix, AZ 85013


Location Dates
 NDY 43-45 June 10th, 2020
 NDY 35-38, 65-87, 96-102 June 11th, 2020
 NDY 46-64, 88-95 June 12th, 2020
 NDY 39-42 June 13th, 2020

**NDY 35-102 Lode Claims
T23N R21W
Mohave County, AZ**

Corner posts and location
monuments are 2"x2"x50" wooden
posts with metal tags
Claim acreage: 14.46
Claim dimension: 420'x1500'

LEGEND

- 1 Claim Name
◆ Location Monuments
— Claim Boundaries
□ PLSS Section
□ PLSS Township





FEE# 2020037315

OFFICIAL RECORDS
OF MOHAVE COUNTY
KRISTI BLAIR,
COUNTY RECORDER



07/08/2020 10:36 AM Fee: \$30.00

PAGE: 1 of 2

WHEN RECORDED PLEASE RETURN TO:
BURGEX INC.
1042 E. FORT UNION BLVD. #124
MIDVALE, UT 84047

LOCATION NOTICE FOR LODE MINING CLAIM

☐ Amendment BLM Serial # _____

NOTICE IS HEREBY GIVEN that the _____

NDY 44 lode mining claim has been located
by MINAURUM CORP. whose current mailing
address is 300 W. CLAREDON AVE. SUITE 230
PHOENIX, AZ 85013

BLM
Date
Stamp

RECEIVED
BLM # 47 STAFF OFFICE
2020 JUL 24 P 12:28
PHOENIX, ARIZONA

The general course of this claim is NORTH-SOUTH and it is situated in MOHAVE
County, Arizona. This claim is 1500 feet in length and 420 feet in width.

14.46 Total Claim Acreage. This claim runs from the location monument on which this location notice
is posted on the centerline of the claim approximately 20 feet in a NORTH direction to the NORTH
end line and 1480 feet in a SOUTH direction to the SOUTH end line. This claim is marked by six
monuments, one at each corner and one at the center of each end line of the claim.

The location monument on which this notice is posted is situated within Section 15, Township 23N
Range 21W, Gila Salt River Base and Meridian, Arizona and this claim encompasses portions
of the following quarter section(s), section(s), Township(s) and Range(s) _____

NW1/4, NE1/4, SE1/4 and SW1/4 SEC.15 T23N R21W

Gila Salt River Base and Meridian, Arizona.

The locality of this claim with reference to some natural object or permanent monument and additional information
(if any) concerning its locality are as follows: the location monument is: 4505.34 feet at a 147.35° azimuth (true
North) from the SE cor. Of SEC.15 T23N R21W GILA SALT RIVER BASE and MERIDIAN, ARIZONA

The above information is shown on the attached map.

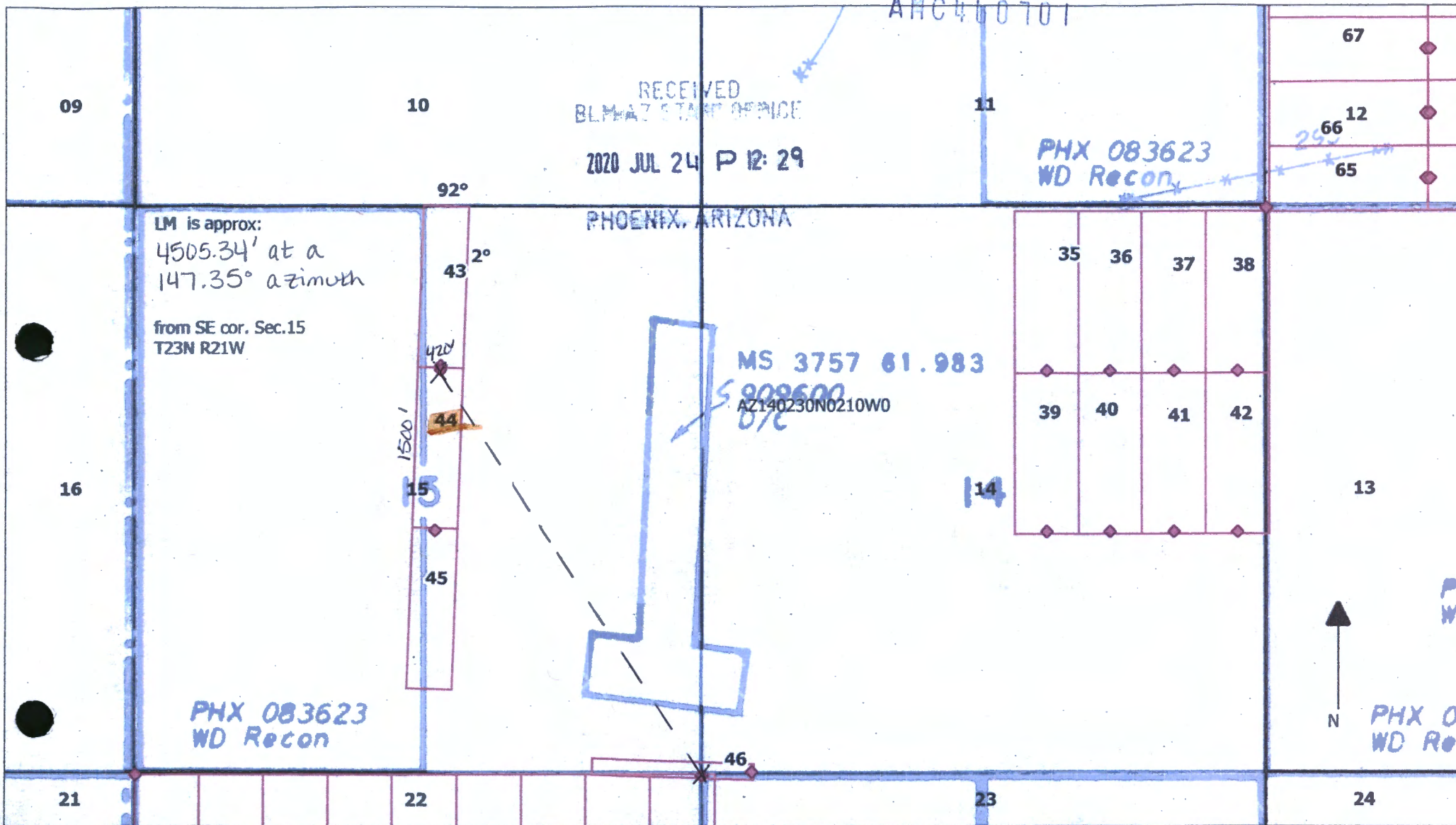
DATED AND POSTED on the ground this 10 day of JUNE, 2020

X AGENT

Print Name(s) CRYSTAL BURGESS

Signature(s)

AMC460701



Locator:
Minaurum Corp.
300 W Claredon Ave
Suite 230
Phoenix, AZ 85013

Location Dates
NDY 43-45 June 10th, 2020
NDY 35-38, 65-87, 96-102 June 11th, 2020
NDY 46-64, 88-95 June 12th, 2020
NDY 39-42 June 13th, 2020

NDY 35-102 Lode Claims
T23N R21W
Mohave County, AZ

Corner posts and location
monuments are 2"x2"x50" wooden
posts with metal tags
Claim acreage: 14.46
Claim dimension: 420'x1500'

LEGEND

- 1 Claim Name
- ◆ Location Monuments
- Claim Boundaries
- PLSS Section
- PLSS Township

V

FEE# 2020037316

OFFICIAL RECORDS
OF MOHAVE COUNTY
KRISTI BLAIR,
COUNTY RECORDER



07/08/2020 10:36 AM Fee: \$30.00

PAGE: 1 of 2

WHEN RECORDED PLEASE RETURN TO:
BURGEX INC.
1042 E. FORT UNION BLVD. #124
MIDVALE, UT 84047

LOCATION NOTICE FOR LODE MINING CLAIM

☐ Amendment BLM Serial # _____

NOTICE IS HEREBY GIVEN that the _____

NDY 45 lode mining claim has been located

by MINAURUM CORP. whose current mailing

address is 300 W. CLAREDON AVE. SUITE 230

PHOENIX, AZ 85013

BLM
Date
Stamp

RECEIVED
BLM-AV OFFICE
2020 JUL 24 P 12:29
PHOENIX, ARIZONA

The general course of this claim is NORTH-SOUTH and it is situated in MOHAVE

County, Arizona. This claim is 1500 feet in length and 420 feet in width.

14.46 Total Claim Acreage. This claim runs from the location monument on which this location notice is posted on the centerline of the claim approximately 20 feet in a NORTH direction to the NORTH end line and 1480 feet in a SOUTH direction to the SOUTH end line. This claim is marked by six monuments, one at each corner and one at the center of each end line of the claim.

The location monument on which this notice is posted is situated within Section 15, Township 23N, Range 21W, Gila Salt River Base and Meridian, Arizona and this claim encompasses portions of the following quarter section(s), section(s), Township(s) and Range(s) _____

SE1/4 and SW1/4 SEC.15 T23N R21W

Gila Salt River Base and Meridian, Arizona.

The locality of this claim with reference to some natural object or permanent monument and additional information (if any) concerning its locality are as follows: the location monument is: 3380.8 feet at a 132.73° azimuth (true North) from the SE cor. Of SEC.15 T23N R21W GILA SALT RIVER BASE and MERIDIAN, ARIZONA

The above information is shown on the attached map.

DATED AND POSTED on the ground this 10 day of JUNE, 2020

X AGENT

Print Name(s) CRYSTAL BURGESS

Signature(s) [Signature]

AMC460702

2

FEE# 2020037317

OFFICIAL RECORDS
OF MOHAVE COUNTY
KRISTI BLAIR,
COUNTY RECORDER



07/08/2020 10:36 AM Fee: \$30.00

PAGE: 1 of 2

WHEN RECORDED PLEASE RETURN TO:
BURGEX INC.
1042 E. FORT UNION BLVD. #124
MIDVALE, UT 84047

LOCATION NOTICE FOR LODE MINING CLAIM

☐ Amendment BLM Serial # _____

NOTICE IS HEREBY GIVEN that the _____

NDY 46 lode mining claim has been located

by MINAURUM CORP. whose current mailing
address is 300 W. CLAREDON AVE. SUITE 230

PHOENIX, AZ 85013

BLM
Date
Stamp

RECEIVED
BLM 70178 DEPT
2020 JUL 24 P 12:29
PHOENIX, ARIZONA

The general course of this claim is WEST-EAST and it is situated in MOHAVE
County, Arizona. This claim is 1500 feet in length and 150 feet in width.

5.17 Total Claim Acreage. This claim runs from the location monument on which this location notice
is posted on the centerline of the claim approximately 20 feet in a EAST direction to the EAST
end line and 1480 feet in a WEST direction to the WEST end line. This claim is marked by six
monuments, one at each corner and one at the center of each end line of the claim.

The location monument on which this notice is posted is situated within Section 14, Township 23N
, Range 21W, Gila Salt River Base and Meridian, Arizona and this claim encompasses portions
of the following quarter section(s), section(s), Township(s) and Range(s) _____

SE1/4 SEC.15 AND SW1/4 SEC.14 AND NE1/4 SEC.22 AND NW1/4 SEC.23 T23N R21W

Gila Salt River Base and Meridian, Arizona.

The locality of this claim with reference to some natural object or permanent monument and additional information
(if any) concerning its locality are as follows: the location monument is: 464.78 feet at a 265.66° azimuth (true
North) from the NW cor. Of SEC.23 T23N R21W GILA SALT RIVER BASE and MERIDIAN, ARIZONA

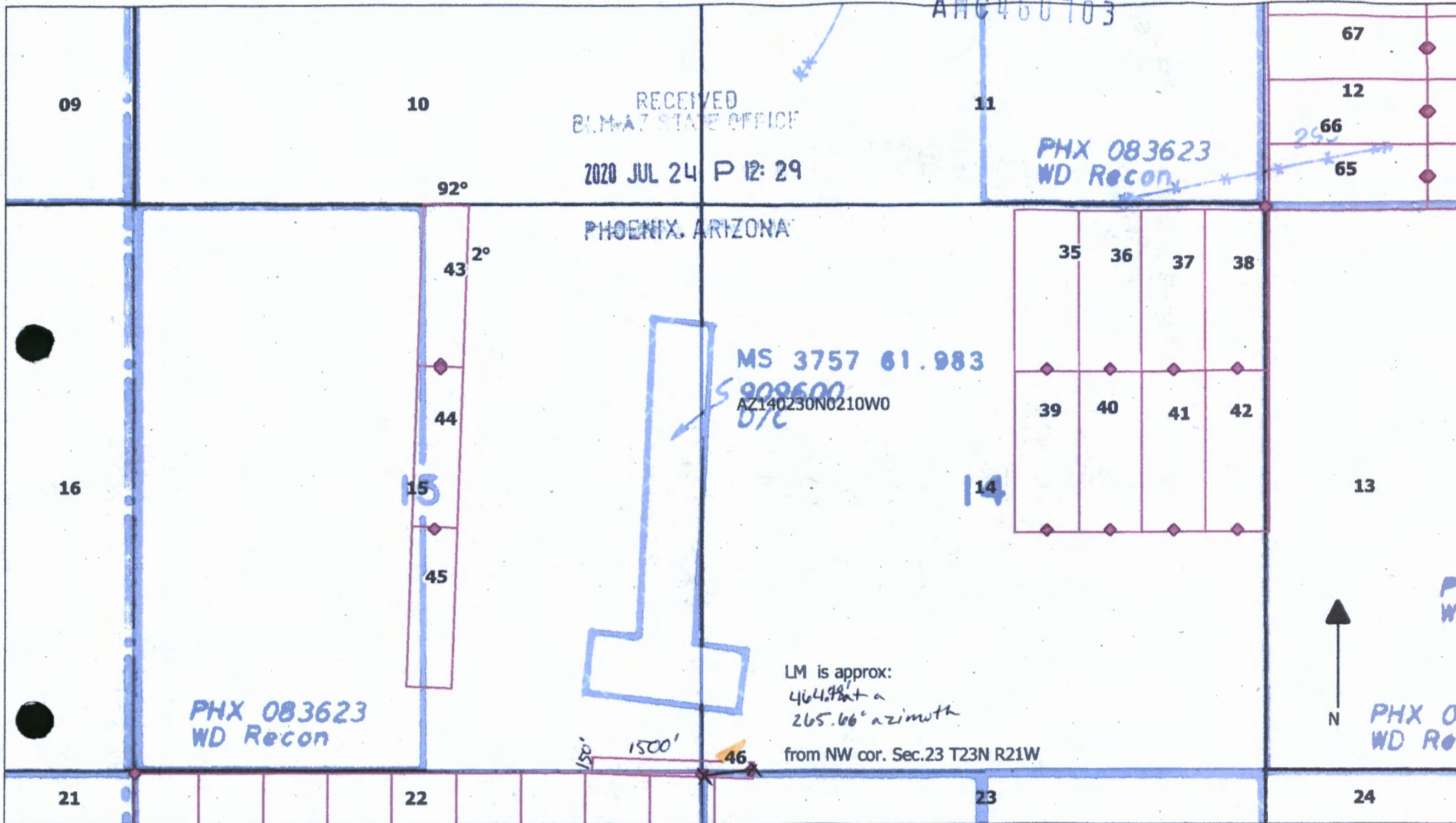
The above information is shown on the attached map.

DATED AND POSTED on the ground this 12 day of JUNE, 2020
X AGENT

Print Name(s) CRYSTAL BURGESS

Signature(s) [Signature]

AMC460703



Locator:
Minaurum Corp.
300 W Claredon Ave
Suite 230
Phoenix, AZ 85013

Location Dates
NDY 43-45 June 10th, 2020
NDY 35-38, 65-87, 96-102 June 11th, 2020
NDY 46-64, 88-95 June 12th, 2020
NDY 39-42 June 13th, 2020

NDY 35-102 Lode Claims
T23N R21W
Mohave County, AZ

Corner posts and location
monuments are 2"x2"x50" wooden
posts with metal tags
Claim acreage: 5.17
Claim dimension: 1500'x1500'

- LEGEND**
- 1 Claim Name
 - ◆ Location Monuments
 - Claim Boundaries
 - PLSS Section
 - PLSS Township

2

FEE# 2020037318

OFFICIAL RECORDS
OF MOHAVE COUNTY
KRISTI BLAIR,
COUNTY RECORDER



07/08/2020 10:36 AM Fee: \$30.00

PAGE: 1 of 2

WHEN RECORDED PLEASE RETURN TO:
BURGEX INC.
1042 E. FORT UNION BLVD. #124
MIDVALE, UT 84047

LOCATION NOTICE FOR LODE MINING CLAIM

☐ Amendment BLM Serial # _____

NOTICE IS HEREBY GIVEN that the _____

NDY 47 lode mining claim has been located

by MINAURUM CORP. whose current mailing

address is 300 W. CLAREDON AVE. SUITE 230

PHOENIX, AZ 85013

BLM
Date
Stamp

RECEIVED
BLM AZ OFFICE
2020 JUL 24 P 12:29
PHOENIX, ARIZONA

The general course of this claim is NORTH-SOUTH and it is situated in MOHAVE

County, Arizona. This claim is 1500 feet in length and 600 feet in width.

20.2266 Total Claim Acreage. This claim runs from the location monument on which this location notice is posted on the centerline of the claim approximately 20 feet in a SOUTH direction to the SOUTH end line and 1480 feet in a NORTH direction to the NORTH end line. This claim is marked by six monuments, one at each corner and one at the center of each end line of the claim.

The location monument on which this notice is posted is situated within Section 22, Township 23N, Range 21W, Gila Salt River Base and Meridian, Arizona and this claim encompasses portions of the following quarter section(s), section(s), Township(s) and Range(s) _____

NW1/4 SEC. 22 T23N R21W

Gila Salt River Base and Meridian, Arizona.

The locality of this claim with reference to some natural object or permanent monument and additional information (if any) concerning its locality are as follows: the location monument is: 3813.83 feet at a 184.46° azimuth (true North) from the SW cor. Of SEC. 22 T23N R21W GILA SALT RIVER BASE and MERIDIAN, ARIZONA

The above information is shown on the attached map.

DATED AND POSTED on the ground this 12 day of JUNE, 2020

X AGENT

Print Name(s) CRYSTAL BURGESS

Signature(s) [Signature]

AMC460704

RECEIVED
BL 16 AZ STATE OFFICE

2020 JUL 24 P 12: 29

PHX 083623
WD Recon

PHOENIX, ARIZONA

600'

47

48

49

50

51

52

53

54

55

56

57

58

59

60

61

62

63

64

AZ140230N0210W0

22

21 21

23 23

LM is approx:

3813.83' at a

184.46° azimuth

from SW cor. Sec. 23-T23N R21W
22

PHX 084616
WD Recon NOE

PHX 084686
WD Recon

PHX 084686
WD Recon

28

27

26

Locator:

Minaurum Corp.
300 W Claredon Ave
Suite 230
Phoenix, AZ 85013

Location Dates

NDY 43-45 June 10th, 2020
NDY 35-38, 65-87, 96-102 June 11th,
2020
NDY 46-64, 88-95 June 12th, 2020
NDY 39-42 June 13th, 2020

NDY 35-102 Lode Claims
T23N R21W
Mohave County, AZ

Corner posts and location
monuments are 2"x2"x50" wooden
posts with metal tags
Claim acreage: 20.66
Claim dimension: 600'x1500'

1000 0 1000 2000 ft

LEGEND

- 1 Claim Name
- ◆ Location Monuments
- Claim Boundaries
- PLSS Section
- PLSS Township



FEE# 2020037319

OFFICIAL RECORDS
OF MOHAVE COUNTY
KRISTI BLAIR,
COUNTY RECORDER



07/08/2020 10:36 AM Fee: \$30.00

PAGE: 1 of 2

WHEN RECORDED PLEASE RETURN TO:
BURGEX INC.
1042 E. FORT UNION BLVD. #124
MIDVALE, UT 84047

LOCATION NOTICE FOR LODGE MINING CLAIM

☐ Amendment BLM Serial # _____

NOTICE IS HEREBY GIVEN that the _____

NDY 48 lode mining claim has been located

by MINAURUM CORP. whose current mailing
address is 300 W. CLAREDON AVE. SUITE 230

PHOENIX, AZ 85013

BLM
Date
Stamp

RECEIVED
BLM AZ STATE OFFICE
2020 JUL 24 P 12:29
PHOENIX, ARIZONA

The general course of this claim is NORTH-SOUTH and it is situated in MOHAVE

County, Arizona. This claim is 1500 feet in length and 600 feet in width.

20.2266 Total Claim Acreage. This claim runs from the location monument on which this location notice
is posted on the centerline of the claim approximately 20 feet in a SOUTH direction to the SOUTH
end line and 1480 feet in a NORTH direction to the NORTH end line. This claim is marked by six
monuments, one at each corner and one at the center of each end line of the claim.

The location monument on which this notice is posted is situated within Section 22, Township 23N
 , Range 21W, Gila Salt River Base and Meridian, Arizona and this claim encompasses portions
of the following quarter section(s), section(s), Township(s) and Range(s) _____

NW1/4 SEC. 22 T23N R21W

Gila Salt River Base and Meridian, Arizona.

The locality of this claim with reference to some natural object or permanent monument and additional information
(if any) concerning its locality are as follows: the location monument is: 3906.58 feet at a 193.27° azimuth (true
North) from the SW cor. Of SEC. 22 T23N R21W GILA SALT RIVER BASE and MERIDIAN, ARIZONA

The above information is shown on the attached map.

DATED AND POSTED on the ground this 12 day of JUNE, 2020

X AGENT

Print Name(s) CRYSTAL BURGESS

Signature(s) _____

AMC460705

RECEIVED
BLM STATE OFFICE

2020 JUL 24 P 12:29

PHOENIX, ARIZONA

PHX 083623
WD Recon

ANC460705

45

15

14

46

600'

47

48

49

50

51

52

53

54

55

56

57

58

59

60

61

62

63

64

AZ140230N0210W0

21

21

22

23

23

LM is approx:
3906.5' at a
193.27° azimuth

from SW cor. Sec. 22 T23N R21W
22

PHX 084616
WD Recon NOE

PHX 084686
WD Recon

PHX 084686
WD Recon

28

27

26

Locator:
Minaurum Corp.
300 W Claredon Ave
Suite 230
Phoenix, AZ 85013

Location Dates
NDY 43-45 June 10th, 2020
NDY 35-38, 65-87, 96-102 June 11th, 2020
NDY 46-64, 88-95 June 12th, 2020
NDY 39-42 June 13th, 2020

NDY 35-102 Lode Claims
T23N R21W
Mohave County, AZ

Corner posts and location
monuments are 2"x2"x50" wooden
posts with metal tags
Claim acreage: 20.66
Claim dimension: 600'x1500'

1000 0 1000 2000 ft

LEGEND

- 1 Claim Name
- ◆ Location Monuments
- Claim Boundaries
- PLSS Section
- PLSS Township

2

FEE# 2020037320

OFFICIAL RECORDS
OF MOHAVE COUNTY
KRISTI BLAIR,
COUNTY RECORDER



07/08/2020 10:36 AM Fee: \$30.00

PAGE: 1 of 2

WHEN RECORDED PLEASE RETURN TO:
BURGEX INC.
1042 E. FORT UNION BLVD. #124
MIDVALE, UT 84047

LOCATION NOTICE FOR LODE MINING CLAIM

☐ Amendment BLM Serial # _____

NOTICE IS HEREBY GIVEN that the _____

BLM
Date
Stamp

RECEIVED
BLM AZ STATE OFFICE
2020 JUL 24 P 12:29
PHOENIX, ARIZONA

NDY 49 lode mining claim has been located

by MINAURUM CORP. whose current mailing
address is 300 W. CLAREDON AVE. SUITE 230

PHOENIX, AZ 85013

The general course of this claim is NORTH-SOUTH and it is situated in MOHAVE

County, Arizona. This claim is 1500 feet in length and 600 feet in width.

20.2266 Total Claim Acreage. This claim runs from the location monument on which this location notice
is posted on the centerline of the claim approximately 20 feet in a SOUTH direction to the SOUTH
end line and 1480 feet in a NORTH direction to the NORTH end line. This claim is marked by six
monuments, one at each corner and one at the center of each end line of the claim.

The location monument on which this notice is posted is situated within Section 22, Township 23N
 , Range 21W, Gila Salt River Base and Meridian, Arizona and this claim encompasses portions
of the following quarter section(s), section(s), Township(s) and Range(s) _____

NW1/4 SEC. 22 T23N R21W

Gila Salt River Base and Meridian, Arizona.

The locality of this claim with reference to some natural object or permanent monument and additional information
(if any) concerning its locality are as follows: the location monument is: 4086.27 feet at a 201.49° azimuth (true
North) from the SW cor. Of SEC. 22 T23N R21W GILA SALT RIVER BASE and MERIDIAN, ARIZONA

The above information is shown on the attached map.

DATED AND POSTED on the ground this 12 day of JUNE, 2020

X AGENT

Print Name(s) CRYSTAL BURGESS

Signature(s) 

AHC460706

RECEIVED
2020 JUL 24 P R: 29

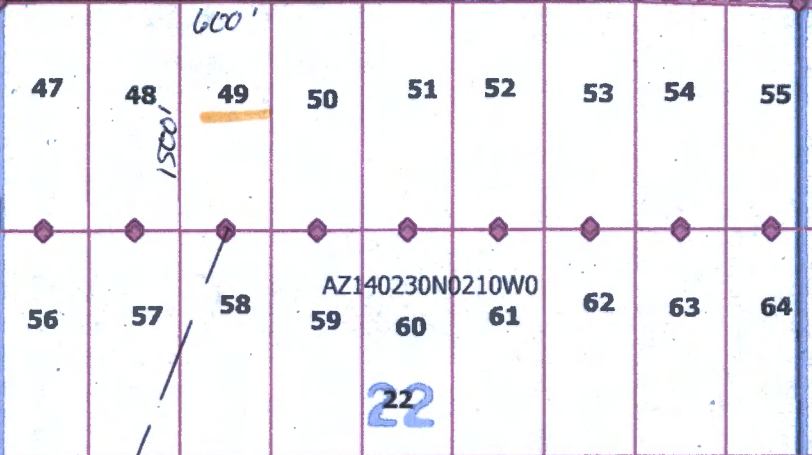
PHX 083623
WD Recon

AMC460706

PHOENIX, ARIZONA

21 21

PHX 084616
WD Recon NOE



LM is approx:
4086.2 ft
201.49° azimuth
from SW cor. Sec. 23 T23N R21W

PHX 084686
WD Recon




PHX 084686
WD Recon

Locator:
Minaurum Corp.
300 W Claredon Ave
Suite 230
Phoenix, AZ 85013

Location Dates
NDY 43-45 June 10th, 2020
NDY 35-38, 65-87, 96-102 June 11th, 2020
NDY 46-64, 88-95 June 12th, 2020
NDY 39-42 June 13th, 2020

NDY 35-102 Lode Claims
T23N R21W
Mohave County, AZ

Corner posts and location
monuments are 2"x2"x50" wooden
posts with metal tags
Claim acreage: 20.66
Claim dimension: 600'x1500'



- LEGEND**
- 1 Claim Name
 - ◆ Location Monuments
 - Claim Boundaries
 - PLSS Section
 - PLSS Township

2
FEE# 2020037321

OFFICIAL RECORDS
OF MOHAVE COUNTY
KRISTI BLAIR,
COUNTY RECORDER



07/08/2020 10:36 AM Fee: \$30.00

PAGE: 1 of 2

WHEN RECORDED PLEASE RETURN TO:
BURGEX INC.
1042 E. FORT UNION BLVD. #124
MIDVALE, UT 84047

LOCATION NOTICE FOR LODE MINING CLAIM

☐ Amendment BLM Serial # _____

NOTICE IS HEREBY GIVEN that the _____

NDY 50 lode mining claim has been located

by MINAURUM CORP. whose current mailing
address is 300 W. CLAREDON AVE. SUITE 230

PHOENIX, AZ 85013

BLM
Date
Stamp

PHOENIX, ARIZONA

2020 JUL 24 P 12:29

RECEIVED
BLM 7 STATE OFFICE

The general course of this claim is NORTH-SOUTH and it is situated in MOHAVE

County, Arizona. This claim is 1500 feet in length and 600 feet in width.

20.266 Total Claim Acreage. This claim runs from the location monument on which this location notice
is posted on the centerline of the claim approximately 20 feet in a SOUTH direction to the SOUTH
end line and 1480 feet in a NORTH direction to the NORTH end line. This claim is marked by six
monuments, one at each corner and one at the center of each end line of the claim.

The location monument on which this notice is posted is situated within Section 22, Township 23N
, Range 21W, Gila Salt River Base and Meridian, Arizona and this claim encompasses portions
of the following quarter section(s), section(s), Township(s) and Range(s) _____

NW1/4 SEC. 22 T23N R21W

Gila Salt River Base and Meridian, Arizona.

The locality of this claim with reference to some natural object or permanent monument and additional information
(if any) concerning its locality are as follows: the location monument is: 4342.11 feet at a 208.88° azimuth (true
North) from the SW cor. Of SEC. 22 T23N R21W GILA SALT RIVER BASE and MERIDIAN, ARIZONA

The above information is shown on the attached map.

DATED AND POSTED on the ground this 12 day of JUNE, 2020
X AGENT

Print Name(s) CRYSTAL BURGESS

Signature(s) _____

AMC460707

RECEIVED
BLM-AZ STATE OFFICE

2020 JUL 24 PM 12:29 PHX 083623
WD Recon

PHOENIX, ARIZONA

21 21

PHX 084616
WD Recon NOE

LM is approx:
4342.11' at a
208.88° azimuth
from SW cor. Sec. 23 T23N R21W
22

AZ140230N0210W0

PHX 084686
WD Recon

PHX 084686
WD Recon

Locator:
Minaurum Corp.
300 W Claredon Ave
Suite 230
Phoenix, AZ 85013

Location Dates
NDY 43-45 June 10th, 2020
NDY 35-38, 65-87, 96-102 June 11th, 2020
NDY 46-64, 88-95 June 12th, 2020
NDY 39-42 June 13th, 2020

NDY 35-102 Lode Claims
T23N R21W
Mohave County, AZ

Corner posts and location
monuments are 2"x2"x50" wooden
posts with metal tags
Claim acreage: 20.66
Claim dimension: 600'x1500'

1000 0 1000 2000 ft

LEGEND

- 1 Claim Name
- ◆ Location Monuments
- Claim Boundaries
- PLSS Section
- PLSS Township

2

FEE# 2020037322

OFFICIAL RECORDS
OF MOHAVE COUNTY
KRISTI BLAIR,
COUNTY RECORDER



07/08/2020 10:36 AM Fee: \$30.00

PAGE: 1 of 2

WHEN RECORDED PLEASE RETURN TO:
BURGEX INC.
1042 E. FORT UNION BLVD. #124
MIDVALE, UT 84047

LOCATION NOTICE FOR LODE MINING CLAIM

☐ Amendment BLM Serial # _____

NOTICE IS HEREBY GIVEN that the _____

NDY 51 lode mining claim has been located

by MINAURUM CORP. whose current mailing

address is 300 W. CLAREDON AVE. SUITE 230

PHOENIX, AZ 85013

BLM
Date
Stamp

RECEIVED
BLM AZ STAMP OFFICE
2020 JUL 24 P 12:30
PHOENIX, ARIZONA

The general course of this claim is NORTH-SOUTH and it is situated in MOHAVE

County, Arizona. This claim is 1500 feet in length and 600 feet in width.

20.22 Total Claim Acreage. This claim runs from the location monument on which this location notice

is posted on the centerline of the claim approximately 20 feet in a SOUTH direction to the SOUTH end line and 1480 feet in a NORTH direction to the NORTH end line. This claim is marked by six monuments, one at each corner and one at the center of each end line of the claim.

The location monument on which this notice is posted is situated within Section 22, Township 23N, Range 21W, Gila Salt River Base and Meridian, Arizona and this claim encompasses portions of the following quarter section(s), section(s), Township(s) and Range(s) _____

NW1/4 and NE1/4 SEC. 22 T23N R21W

Gila Salt River Base and Meridian, Arizona.

The locality of this claim with reference to some natural object or permanent monument and additional information (if any) concerning its locality are as follows: the location monument is: 4661.58 feet at a 215.35° azimuth (true North) from the SW cor. Of SEC. 22 T23N R21W GILA SALT RIVER BASE and MERIDIAN, ARIZONA

The above information is shown on the attached map.

DATED AND POSTED on the ground this 12 day of JUNE, 2020

X AGENT

Print Name(s) CRYSTAL BURGESS

Signature(s) [Signature]

AMC460708

RECEIVED
BENAZ STATE OFFICE

2020 JUL 24 P 12: 20

PHX 083623
WD Recon

PHOENIX, ARIZONA

AMC460708

14

45

15

46

47

48

49

50

51

52

53

54

55

56

57

58

59

60

61

62

63

64

AZ140230N0210W0

21 21

23 23

22

LM is approx:
466158 at a
215.35° azimuth
from SW cor. Sec. 23 T23N R21W
22

PHX 084616
WD Recon NOE

PHX 084686
WD Recon

PHX 08.
WD Rec.

28

27

26

Locator:
Minaurum Corp.
300 W Claredon Ave
Suite 230
Phoenix, AZ 85013

Location Dates
NDY 43-45 June 10th, 2020
NDY 35-38, 65-87, 96-102 June 11th,
2020
NDY 46-64, 88-95 June 12th, 2020
NDY 39-42 June 13th, 2020

NDY 35-102 Lode Claims
T23N R21W
Mohave County, AZ

Corner posts and location
monuments are 2"x2"x50" wooden
posts with metal tags
Claim acreage: 20.66
Claim dimension: 600'x1500'

1000 0 1000 2000 ft

LEGEND

- 1 Claim Name
- ◆ Location Monuments
- Claim Boundaries
- PLSS Section
- PLSS Township

2.

FEE# 2020037323

OFFICIAL RECORDS
OF MOHAVE COUNTY
KRISTI BLAIR,
COUNTY RECORDER



07/08/2020 10:36 AM Fee: \$30.00

PAGE: 1 of 2

WHEN RECORDED PLEASE RETURN TO:
BURGEX INC.
1042 E. FORT UNION BLVD. #124
MIDVALE, UT 84047

LOCATION NOTICE FOR LODE MINING CLAIM

☐ Amendment BLM Serial # _____

NOTICE IS HEREBY GIVEN that the _____

NDY 52 lode mining claim has been located

by MINAURUM CORP. whose current mailing

address is 300 W. CLAREDON AVE. SUITE 230

PHOENIX, AZ 85013

BLM
Date
Stamp

RECEIVED
BLM AZ STATE OFFICE
2020 JUL 24 P 12:30
PHOENIX, ARIZONA

The general course of this claim is NORTH-SOUTH and it is situated in MOHAVE

County, Arizona. This claim is 1500 feet in length and 600 feet in width.

20.22 66 Total Claim Acreage. This claim runs from the location monument on which this location notice

is posted on the centerline of the claim approximately 20 feet in a SOUTH direction to the SOUTH end line and 1480 feet in a NORTH direction to the NORTH end line. This claim is marked by six monuments, one at each corner and one at the center of each end line of the claim.

The location monument on which this notice is posted is situated within Section 22, Township 23N

, Range 21W, Gila Salt River Base and Meridian, Arizona and this claim encompasses portions of the following quarter section(s), section(s), Township(s) and Range(s) _____

NE1/4 SEC. 22 T23N R21W

Gila Salt River Base and Meridian, Arizona.

The locality of this claim with reference to some natural object or permanent monument and additional information (if any) concerning its locality are as follows: the location monument is: 5032.57 feet at a 220.93° azimuth (true North) from the SW cor. Of SEC. 22 T23N R21W GILA SALT RIVER BASE and MERIDIAN, ARIZONA

The above information is shown on the attached map.

DATED AND POSTED on the ground this 12 day of JUNE, 2020

X AGENT

Print Name(s) CRYSTAL BURGESS

Signature(s) [Signature]

AMC460709

RECEIVED
36M-AZ STATE OFFICE

2020 JUL 24 P 12:20

PHOENIX, ARIZONA

PHX 083623
WD Recon

ANC460709

45
15

14

46

21 21

23 23

PHX 084616
WD Recon NOE

LM is approx:
503251 at a
220.93° azimuth
from SW cor. Sec. 22 T23N R21W

PHX 084686
WD Recon



PHX 084686
WD Recon

28

27

26

Locator:
Minaurum Corp.
300 W Claredon Ave
Suite 230
Phoenix, AZ 85013

Location Dates
NDY 43-45 June 10th, 2020
NDY 35-38, 65-87, 96-102 June 11th, 2020
NDY 46-64, 88-95 June 12th, 2020
NDY 39-42 June 13th, 2020

NDY 35-102 Lode Claims
T23N R21W
Mohave County, AZ

Corner posts and location
monuments are 2"x2"x50" wooden
posts with metal tags
Claim acreage: 20.66
Claim dimension: 600'x1500'

1000 0 1000 2000 ft



- LEGEND**
- 1 Claim Name
 - ◆ Location Monuments
 - Claim Boundaries
 - PLSS Section
 - PLSS Township

2

FEE# 2020037324

OFFICIAL RECORDS
OF MOHAVE COUNTY
KRISTI BLAIR,
COUNTY RECORDER



07/08/2020 10:36 AM Fee: \$30.00

PAGE: 1 of 2

WHEN RECORDED PLEASE RETURN TO:
BURGEX INC.
1042 E. FORT UNION BLVD. #124
MIDVALE, UT 84047

LOCATION NOTICE FOR LODE MINING CLAIM

☐ Amendment BLM Serial # _____

NOTICE IS HEREBY GIVEN that the _____

NDY 53 lode mining claim has been located

by MINAURUM CORP. whose current mailing

address is 300 W. CLAREDON AVE. SUITE 230

PHOENIX, AZ 85013

BLM
Date
Stamp

RECEIVED
BLM # 7 STATE OFFICE
2020 JUL 24 P 12:30
PHOENIX, ARIZONA

The general course of this claim is NORTH-SOUTH and it is situated in MOHAVE

County, Arizona. This claim is 1500 feet in length and 600 feet in width.

20.22 Total Claim Acreage. This claim runs from the location monument on which this location notice

is posted on the centerline of the claim approximately 20 feet in a SOUTH direction to the SOUTH end line and 1480 feet in a NORTH direction to the NORTH end line. This claim is marked by six monuments, one at each corner and one at the center of each end line of the claim.

The location monument on which this notice is posted is situated within Section 22, Township 23N

, Range 21W, Gila Salt River Base and Meridian, Arizona and this claim encompasses portions of the following quarter section(s), section(s), Township(s) and Range(s) _____

NE 1/4 SEC. 22 T23N R21W

Gila Salt River Base and Meridian, Arizona.

The locality of this claim with reference to some natural object or permanent monument and additional information (if any) concerning its locality are as follows: the location monument is: 5444.57 feet at a 225.71° azimuth (true North) from the SW cor. Of SEC. 22 T23N R21W GILA SALT RIVER BASE and MERIDIAN, ARIZONA

The above information is shown on the attached map.

DATED AND POSTED on the ground this 55 12 day of JUNE, 2020

X AGENT

Print Name(s) CRYSTAL BURGESS

Signature(s) [Signature]

AMC460710

RECEIVED
BLM-A STATE OFFICE

2020 JUL 24 P 12:30

PHX 083623
WD Recon

ANC460710

PHOENIX, ARIZONA

21 21

PHX 084616
WD Recon NOE

LM is approx:
5444.51' at a
225.71° azimuth

from SW cor. Sec.23 T23N R21W
22

AZ140230N0210W0

PHX 084686
WD Recon

PHX 084686
WD Recon

Locator:
Minaurum Corp.
300 W Claredon Ave
Suite 230
Phoenix, AZ 85013

Location Dates
NDY 43-45 June 10th, 2020
NDY 35-38, 65-87, 96-102 June 11th,
2020
NDY 46-64, 88-95 June 12th, 2020
NDY 39-42 June 13th, 2020

NDY 35-102 Lode Claims
T23N R21W
Mohave County, AZ

Corner posts and location
monuments are 2"x2"x50" wooden
posts with metal tags
Claim acreage: 20.66
Claim dimension: 600'x1500'

LEGEND

- 1 Claim Name
- ◆ Location Monuments
- Claim Boundaries
- PLSS Section
- PLSS Township

1000 0 1000 2000 ft

2

FEE# 2020037325

OFFICIAL RECORDS
OF MOHAVE COUNTY
KRISTI BLAIR,
COUNTY RECORDER



07/08/2020 10:36 AM Fee: \$30.00

PAGE: 1 of 2

WHEN RECORDED PLEASE RETURN TO:
BURGEX INC.
1042 E. FORT UNION BLVD. #124
MIDVALE, UT 84047

LOCATION NOTICE FOR LODE MINING CLAIM

☐ Amendment BLM Serial # _____

NOTICE IS HEREBY GIVEN that the _____

NDY 54 lode mining claim has been located

by MINAURUM CORP. whose current mailing

address is 300 W. CLAREDON AVE. SUITE 230

PHOENIX, AZ 85013

BLM
Date
Stamp

RECEIVED
BLM AT ST. LOUIS OFFICE
2020 JUL 24 P 12:30
PHOENIX, ARIZONA

The general course of this claim is NORTH-SOUTH and it is situated in MOHAVE

County, Arizona. This claim is 1500 feet in length and 600 feet in width.

20.22 6/6 Total Claim Acreage. This claim runs from the location monument on which this location notice is posted on the centerline of the claim approximately 20 feet in a SOUTH direction to the SOUTH end line and 1480 feet in a NORTH direction to the NORTH end line. This claim is marked by six monuments, one at each corner and one at the center of each end line of the claim.

The location monument on which this notice is posted is situated within Section 22, Township 23N, Range 21W, Gila Salt River Base and Meridian, Arizona and this claim encompasses portions of the following quarter section(s), section(s), Township(s) and Range(s) _____

NE1/4 SEC. 22 T23N R21W

Gila Salt River Base and Meridian, Arizona.

The locality of this claim with reference to some natural object or permanent monument and additional information (if any) concerning its locality are as follows: the location monument is: 5888.98 feet at a 229.79° azimuth (true North) from the SW cor. Of SEC.22 T23N R21W GILA SALT RIVER BASE and MERIDIAN, ARIZONA

The above information is shown on the attached map.

DATED AND POSTED on the ground this 12 day of JUNE, 2020

X AGENT

Print Name(s) CRYSTAL BURGESS

Signature(s) [Signature]

ANC460711

RECEIVED
BLM 167 STATE OFFICE

2020 JUL 24 P 12:30

PHOENIX, ARIZONA

PHX 083623
WD Recon

AMC460711

21 21

PHX 084616
WD Recon NOE

LM is approx:
5888.98' at a
229.77° azimuth
from SW cor. Sec. 22 T23N R21W

22

23 23

PHX 084686
WD Recon

PHX 084686
WD Recon

28

27

26

Locator:
Minaurum Corp.
300 W Claredon Ave
Suite 230
Phoenix, AZ 85013

Location Dates
NDY 43-45 June 10th, 2020
NDY 35-38, 65-87, 96-102 June 11th, 2020
NDY 46-64, 88-95 June 12th, 2020
NDY 39-42 June 13th, 2020

NDY 35-102 Lode Claims
T23N R21W
Mohave County, AZ

Corner posts and location
monuments are 2"x2"x50" wooden
posts with metal tags
Claim acreage: 20.66
Claim dimension: 600'x1500'

1000 0 1000 2000 ft

LEGEND

- 1 Claim Name
- ◆ Location Monuments
- Claim Boundaries
- PLSS Section
- PLSS Township

1

FEE# 2020037326

OFFICIAL RECORDS
OF MOHAVE COUNTY
KRISTI BLAIR,
COUNTY RECORDER



07/08/2020 10:36 AM Fee: \$30.00

PAGE: 1 of 2

WHEN RECORDED PLEASE RETURN TO:
BURGEX INC.
1042 E. FORT UNION BLVD. #124
MIDVALE, UT 84047

LOCATION NOTICE FOR LODE MINING CLAIM

☐ Amendment BLM Serial # _____

NOTICE IS HEREBY GIVEN that the _____

NDY 55 lode mining claim has been located

by MINAURUM CORP. whose current mailing

address is 300 W. CLAREDON AVE. SUITE 230

PHOENIX, AZ 85013

BLM
Date
Stamp

RECEIVED
BLM AZ 71250 06/08/20
2020 JUL 24 P 12:30
PHOENIX, ARIZONA

The general course of this claim is NORTH-SOUTH and it is situated in MOHAVE

County, Arizona. This claim is 1500 feet in length and 600 feet in width.

20.22 Total Claim Acreage. This claim runs from the location monument on which this location notice

is posted on the centerline of the claim approximately 20 feet in a SOUTH direction to the SOUTH end line and 1480 feet in a NORTH direction to the NORTH end line. This claim is marked by six monuments, one at each corner and one at the center of each end line of the claim.

The location monument on which this notice is posted is situated within Section 22, Township 23N

, Range 21W, Gila Salt River Base and Meridian, Arizona and this claim encompasses portions of the following quarter section(s), section(s), Township(s) and Range(s) _____

NE1/4 SEC. 22 T23N R21W and NW1/4 SEC. 23 T23N R21W and SW1/4 SEC. 14 T23N R21W

Gila Salt River Base and Meridian, Arizona.

The locality of this claim with reference to some natural object or permanent monument and additional information (if any) concerning its locality are as follows: the location monument is: 6358.99 feet at a 233.28° azimuth (true North) from the SW cor. Of SEC. 22 T23N R21W GILA SALT RIVER BASE and MERIDIAN, ARIZONA

The above information is shown on the attached map.

DATED AND POSTED on the ground this 12 day of JUNE, 2020

X AGENT

Print Name(s) CRYSTAL BURGESS

Signature(s) 

AMC460712

RECEIVED
BLM AZ STATE OFFICE

2020 JUL 24 P 12:30

PHX 083623
WD Recon

PHOENIX, ARIZONA

21 21

PHX 084616
WD Recon NOE

LM is approx:
6358.99' at a
233.28° azimuth

from SW cor. Sec. 23 T23N R21W
22

NDY 35-102 Lode Claims
T23N R21W
Mohave County, AZ

Corner posts and location
monuments are 2"x2"x50" wooden
posts with metal tags
Claim acreage: 20.66
Claim dimension: 600'x1500'

LEGEND

- 1 Claim Name
- ◆ Location Monuments
- Claim Boundaries
- PLSS Section
- PLSS Township

1000 0 1000 2000 ft

ANC460712

14

45

15

46

600'

1500'

47

48

49

50

51

52

53

54

55

56

57

58

59

60

61

62

63

64

AZ140230N0210W0

22

23

23



PHX 084686
WD Recon

PHX 084686
WD Recon

28

27

26

Locator:
Minaurum Corp.
300 W Claredon Ave
Suite 230
Phoenix, AZ 85013

Location Dates
NDY 43-45 June 10th, 2020
NDY 35-38, 65-87, 96-102 June 11th, 2020
NDY 46-64, 88-95 June 12th, 2020
NDY 39-42 June 13th, 2020

FEE# 2020037327

OFFICIAL RECORDS
OF MOHAVE COUNTY
KRISTI BLAIR,
COUNTY RECORDER



07/08/2020 10:36 AM Fee: \$30.00

PAGE: 1 of 2

WHEN RECORDED PLEASE RETURN TO:
BURGEX INC.
1042 E. FORT UNION BLVD. #124
MIDVALE, UT 84047

LOCATION NOTICE FOR LODE MINING CLAIM

☐ Amendment BLM Serial # _____

NOTICE IS HEREBY GIVEN that the _____

NDY 56 lode mining claim has been located

by MINAURUM CORP. whose current mailing

address is 300 W. CLAREDON AVE. SUITE 230

PHOENIX, AZ 85013

BLM
Date
Stamp

RECEIVED
BLM AZ STATE OFFICE
2020 JUL 24 P 12:30
PHOENIX, ARIZONA

The general course of this claim is NORTH-SOUTH and it is situated in MOHAVE

County, Arizona. This claim is 1500 feet in length and 600 feet in width.

20.0266 Total Claim Acreage. This claim runs from the location monument on which this location notice is posted on the centerline of the claim approximately 20 feet in a NORTH direction to the NORTH end line and 1480 feet in a SOUTH direction to the SOUTH end line. This claim is marked by six monuments, one at each corner and one at the center of each end line of the claim.

The location monument on which this notice is posted is situated within Section 22, Township 23N, Range 21W, Gila Salt River Base and Meridian, Arizona and this claim encompasses portions of the following quarter section(s), section(s), Township(s) and Range(s) _____

NW1/4 and SW1/4 SEC. 22 T23N R21W

Gila Salt River Base and Meridian, Arizona.

The locality of this claim with reference to some natural object or permanent monument and additional information (if any) concerning its locality are as follows: the location monument is: 3773.85 feet at a 184.51° azimuth (true North) from the SW cor. Of SEC. 22 T23N R21W GILA SALT RIVER BASE and MERIDIAN, ARIZONA

The above information is shown on the attached map.

DATED AND POSTED on the ground this 12 day of JUNE, 2020

X AGENT

Print Name(s) CRYSTAL BURGESS

Signature(s) [Signature]

AMC460713

16 RECEIVED
BLM AZ STATE OFFICE

2020 JUL 24 P 12:30

PHX 083623
WD Recon

ANC460713

14

PHOENIX, ARIZONA

21 21

47 48 49 50 51 52 53 54 55
56 57 58 59 60 61 62 63 64

AZ140230N0210W0

22

23 23

PHX 084616
WD Recon NOE

LM is approx:
3773.85' at a
184.57° azimuth
from SW cor. Sec. 23 T23N R21W
22

PHX 084686
WD Recon

PHX 08
WD Rec.

28

27

26

Locator:
Minaurum Corp.
300 W Claredon Ave
Suite 230
Phoenix, AZ 85013

Location Dates
NDY 43-45 June 10th, 2020
NDY 35-38, 65-87, 96-102 June 11th,
2020
NDY 46-64, 88-95 June 12th, 2020
NDY 39-42 June 13th, 2020

NDY 35-102 Lode Claims
T23N R21W
Mohave County, AZ

Corner posts and location
monuments are 2"x2"x50" wooden
posts with metal tags
Claim acreage: 20.66
Claim dimension: 600'x1500'

LEGEND

- 1 Claim Name
- ◆ Location Monuments
- Claim Boundaries
- PLSS Section
- PLSS Township

1000 0 1000 2000 ft

2
FEE# 2020037328

OFFICIAL RECORDS
OF MOHAVE COUNTY
KRISTI BLAIR,
COUNTY RECORDER



07/08/2020 10:36 AM Fee: \$30.00

PAGE: 1 of 2

WHEN RECORDED PLEASE RETURN TO:
BURGEX INC.
1042 E. FORT UNION BLVD. #124
MIDVALE, UT 84047

LOCATION NOTICE FOR LODE MINING CLAIM

☐ Amendment BLM Serial # _____

NOTICE IS HEREBY GIVEN that the _____

BLM
Date
Stamp

RECEIVED
BLM AZ STAMP OFFICE
2020 JUL 24 P 12:30
PHOENIX, ARIZONA

NDY 57 lode mining claim has been located

by MINAURUM CORP. whose current mailing
address is 300 W. CLAREDON AVE. SUITE 230

PHOENIX, AZ 85013

The general course of this claim is NORTH-SOUTH and it is situated in MOHAVE

County, Arizona. This claim is 1500 feet in length and 600 feet in width.

20.266 Total Claim Acreage. This claim runs from the location monument on which this location notice
is posted on the centerline of the claim approximately 20 feet in a NORTH direction to the NORTH
end line and 1480 feet in a SOUTH direction to the SOUTH end line. This claim is marked by six
monuments, one at each corner and one at the center of each end line of the claim.

The location monument on which this notice is posted is situated within Section 22, Township 23N
, Range 21W, Gila Salt River Base and Meridian, Arizona and this claim encompasses portions
of the following quarter section(s), section(s), Township(s) and Range(s) _____

NW1/4 and SW1/4 SEC. 22 T23N R21W

Gila Salt River Base and Meridian, Arizona.

The locality of this claim with reference to some natural object or permanent monument and additional information
(if any) concerning its locality are as follows: the location monument is: 3867.58 feet at a 193.41° azimuth (true
North) from the SW cor. Of SEC. 22 T23N R21W GILA SALT RIVER BASE and MERIDIAN, ARIZONA

The above information is shown on the attached map.

DATED AND POSTED on the ground this 12 day of JUNE, 2020
X AGENT

Print Name(s) CRYSTAL BURGESS

Signature(s) 

AMC460714

AMC460714

RECEIVED
BLM AZ STATE OFFICE

2020 JUL 24 P 12:30

PHX 083623
WD Recon

PHOENIX, ARIZONA

21

21

22

23

23

PHX 084616
WD Recon NOE

LM is approx:
3867.58' at a
143.41° azimuth

from SW cor. Sec. 23-T23N R21W
22

PHX 084686
WD Recon

PHX 08
WD Rec

28

27


26

Locator:
Minaurum Corp.
300 W Claredon Ave
Suite 230
Phoenix, AZ 85013

Location Dates
NDY 43-45 June 10th, 2020
NDY 35-38, 65-87, 96-102 June 11th, 2020
NDY 46-64, 88-95 June 12th, 2020
NDY 39-42 June 13th, 2020

NDY 35-102 Lode Claims
T23N R21W
Mohave County, AZ

Corner posts and location
monuments are 2"x2"x50" wooden
posts with metal tags
Claim acreage: 20.66
Claim dimension: 600'x1500'



LEGEND

- 1 Claim Name
- ◆ Location Monuments
- Claim Boundaries
- PLSS Section
- PLSS Township

FEE# 2020037329

OFFICIAL RECORDS
OF MOHAVE COUNTY
KRISTI BLAIR,
COUNTY RECORDER



07/08/2020 10:36 AM Fee: \$30.00

PAGE: 1 of 2

WHEN RECORDED PLEASE RETURN TO:
BURGEX INC.
1042 E. FORT UNION BLVD. #124
MIDVALE, UT 84047

LOCATION NOTICE FOR LODE MINING CLAIM

☐ Amendment BLM Serial # _____

NOTICE IS HEREBY GIVEN that the _____

NDY 58 lode mining claim has been located

by MINAURUM CORP. whose current mailing

address is 300 W. CLAREDON AVE. SUITE 230

PHOENIX, AZ 85013

BLM
Date
Stamp

RECEIVED
BLM-AZ STATE OFFICE
2020 JUL 24 P 12:30
PHOENIX, ARIZONA

The general course of this claim is NORTH-SOUTH and it is situated in MOHAVE

County, Arizona. This claim is 1500 feet in length and 600 feet in width.

20.20 Total Claim Acreage. This claim runs from the location monument on which this location notice is posted on the centerline of the claim approximately 20 feet in a NORTH direction to the NORTH end line and 1480 feet in a SOUTH direction to the SOUTH end line. This claim is marked by six monuments, one at each corner and one at the center of each end line of the claim.

The location monument on which this notice is posted is situated within Section 22, Township 23N, Range 21W, Gila Salt River Base and Meridian, Arizona and this claim encompasses portions of the following quarter section(s), section(s), Township(s) and Range(s) _____

NW1/4 and SW1/4 SEC. 22 T23N R21W

Gila Salt River Base and Meridian, Arizona.

The locality of this claim with reference to some natural object or permanent monument and additional information (if any) concerning its locality are as follows: the location monument is: 4049.01 feet at a 201.7° azimuth (true North) from the SW cor. Of SEC.22 T23N R21W GILA SALT RIVER BASE and MERIDIAN, ARIZONA

The above information is shown on the attached map.

DATED AND POSTED on the ground this 12 day of JUNE, 2020

X AGENT

Print Name(s) CRYSTAL BURGESS

Signature(s) [Signature]

AMC460715

16 RECEIVED
BLM-A7 STATE OFFICE

2020 JUL 24 P 12:31

PHX 083623
WD Recon

AHC460715

14

PHOENIX, ARIZONA

47 48 49 50 51 52 53 54 55
56 57 58 59 60 61 62 63 64

AZ140230N0210W0

21 21

23 23

PHX 084616
WD Recon NOE

LM is approx:
4049.01' at a
201.7° azimuth
from SW cor. Sec. 23 T23N R21W
22

PHX 084686
WD Recon

PHX 08
WD Rec

28

27

26

Locator:
Minaurum Corp.
300 W Claredon Ave
Suite 230
Phoenix, AZ 85013

Location Dates
NDY 43-45 June 10th, 2020
NDY 35-38, 65-87, 96-102 June 11th,
2020
NDY 46-64, 88-95 June 12th, 2020
NDY 39-42 June 13th, 2020

NDY 35-102 Lode Claims
T23N R21W
Mohave County, AZ

Corner posts and location
monuments are 2"x2"x50" wooden
posts with metal tags
Claim acreage: 20.66
Claim dimension: 600'x1500'

LEGEND

- 1 Claim Name
- ◆ Location Monuments
- Claim Boundaries
- PLSS Section
- PLSS Township

1000 0 1000 2000 ft

2



FEE# 2020037330

OFFICIAL RECORDS
OF MOHAVE COUNTY
KRISTI BLAIR,
COUNTY RECORDER



07/08/2020 10:36 AM Fee: \$30.00

PAGE: 1 of 2

WHEN RECORDED PLEASE RETURN TO:
BURGEX INC.
1042 E. FORT UNION BLVD. #124
MIDVALE, UT 84047

LOCATION NOTICE FOR LODE MINING CLAIM.

☐ Amendment BLM Serial # _____

NOTICE IS HEREBY GIVEN that the _____

NDY 59 lode mining claim has been located
by MINAURUM CORP. whose current mailing
address is 300 W. CLAREDON AVE. SUITE 230
PHOENIX, AZ 85013

BLM
Date
Stamp

RECEIVED
BLM-AZ STATE OFFICE
2020 JUL 24 P 12:31
PHOENIX, ARIZONA

The general course of this claim is NORTH-SOUTH and it is situated in MOHAVE
County, Arizona. This claim is 1500 feet in length and 600 feet in width.

20.22 Total Claim Acreage. This claim runs from the location monument on which this location notice
is posted on the centerline of the claim approximately 20 feet in a NORTH direction to the NORTH
end line and 1480 feet in a SOUTH direction to the SOUTH end line. This claim is marked by six
monuments, one at each corner and one at the center of each end line of the claim.

The location monument on which this notice is posted is situated within Section 22, Township 23N
Range 21W, Gila Salt River Base and Meridian, Arizona and this claim encompasses portions
of the following quarter section(s), section(s), Township(s) and Range(s) _____

NW1/4 and SW1/4 SEC. 22 T23N R21W

Gila Salt River Base and Meridian, Arizona.

The locality of this claim with reference to some natural object or permanent monument and additional information
(if any) concerning its locality are as follows: the location monument is: 4307.07 feet at a 209.14° azimuth (true
North) from the SW cor. Of SEC. 22 T23N R21W GILA SALT RIVER BASE and MERIDIAN, ARIZONA

The above information is shown on the attached map.

DATED AND POSTED on the ground this 12 day of JUNE, 2020

X AGENT

Print Name(s) CRYSTAL BURGESS

Signature(s)

AMC460716

16 RECEIVED
BLM-AZ STATE OFFICE

2020 JUL 24 P 12:31

PHX 083623
WD Recon

AHC460716

14

PHOENIX, ARIZONA

47 48 49 50 51 52 53 54 55

56 57 58 59 60 61 62 63 64

21 21

22

23 23

PHX 084616
WD Recon NOE

LM is approx:
4307.07' at a
209.14° azimuth
from SW cor. Sec. 23 T23N R21W
22

PHX 084686
WD Recon

PHX 08
WD Rec

28

27

26

Locator:
Minaurum Corp.
300 W Claredon Ave
Suite 230
Phoenix, AZ 85013

Location Dates
NDY 43-45 June 10th, 2020
NDY 35-38, 65-87, 96-102 June 11th,
2020
NDY 46-64, 88-95 June 12th, 2020
NDY 39-42 June 13th, 2020

NDY 35-102 Lode Claims
T23N R21W
Mohave County, AZ

Corner posts and location
monuments are 2"x2"x50" wooden
posts with metal tags
Claim acreage: 20.66
Claim dimension: 600'x1500'

1000 0 1000 2000 ft

LEGEND

- 1 Claim Name
- ◆ Location Monuments
- Claim Boundaries
- PLSS Section
- PLSS Township

2

FEE# 2020037331

OFFICIAL RECORDS
OF MOHAVE COUNTY
KRISTI BLAIR,
COUNTY RECORDER



07/08/2020 10:36 AM Fee: \$30.00

PAGE: 1 of 2

WHEN RECORDED PLEASE RETURN TO:
BURGEX INC.
1042 E. FORT UNION BLVD. #124
MIDVALE, UT 84047

LOCATION NOTICE FOR LODE MINING CLAIM

☐ Amendment BLM Serial # _____

NOTICE IS HEREBY GIVEN that the _____

NDY 60 lode mining claim has been located

by MINAURUM CORP. whose current mailing

address is 300 W. CLAREDON AVE. SUITE 230

PHOENIX, AZ 85013

The general course of this claim is NORTH-SOUTH and it is situated in MOHAVE

County, Arizona. This claim is 1500 feet in length and 600 feet in width.

20.2266 Total Claim Acreage. This claim runs from the location monument on which this location notice

is posted on the centerline of the claim approximately 20 feet in a NORTH direction to the NORTH

end line and 1480 feet in a SOUTH direction to the SOUTH end line. This claim is marked by six

monuments, one at each corner and one at the center of each end line of the claim.

The location monument on which this notice is posted is situated within Section 22, Township 23N

, Range 21W, Gila Salt River Base and Meridian, Arizona and this claim encompasses portions

of the following quarter section(s), section(s), Township(s) and Range(s) _____

NW1/4, SW1/4, NE1/4, and SE1/4 SEC. 22 T23N R21W

Gila Salt River Base and Meridian, Arizona.

The locality of this claim with reference to some natural object or permanent monument and additional information

(if any) concerning its locality are as follows: the location monument is: 4628.97 feet at a 215.64° azimuth (true


North) from the SW cor. Of SEC. 22 T23N R21W GILA SALT RIVER BASE and MERIDIAN, ARIZONA

The above information is shown on the attached map.

DATED AND POSTED on the ground this 12 day of JUNE, 2020

X AGENT

Print Name(s) CRYSTAL BURGESS

Signature(s) 

BLM
Date
Stamp

RECEIVED
BLM AZ STATE OFFICE
2020 JUL 24 P 12:31
PHOENIX, ARIZONA

AMC460717

16. RECEIVED
BLM AZ STATE OFFICE

2020 JUL 24 P 12:31

PHX 083623
WD Recon

PHOENIX, ARIZONA

ANC460717

45

15

14

46

47

48

49

50

51

52

53

54

55

56

57

58

59

60

61

62

63

64

AZ140230N0210W0

600'

1500'

22

21

21

23

23

LM is approx:

4628.97' at a
215.64° azimuth

from SW cor. Sec. 23 T23N R21W
22

PHX 084686
WD Recon

PHX 08
WD Rec

PHX 084616
WD Recon NOE

28

27

26

Locator:
Minaurum Corp.
300 W Claredon Ave
Suite 230
Phoenix, AZ 85013

Location Dates
NDY 43-45 June 10th, 2020
NDY 35-38, 65-87, 96-102 June 11th,
2020
NDY 46-64, 88-95 June 12th, 2020
NDY 39-42 June 13th, 2020

NDY 35-102 Lode Claims
T23N R21W
Mohave County, AZ

Corner posts and location
monuments are 2"x2"x50" wooden
posts with metal tags
Claim acreage: 20.66
Claim dimension: 600'x1500'

LEGEND

- 1 Claim Name
- ◆ Location Monuments
- Claim Boundaries
- PLSS Section
- PLSS Township

1000 0 1000 2000 ft

FEE# 2020037332

OFFICIAL RECORDS
OF MOHAVE COUNTY
KRISTI BLAIR,
COUNTY RECORDER



07/08/2020 10:36 AM Fee: \$30.00

PAGE: 1 of 2

WHEN RECORDED PLEASE RETURN TO:
BURGEX INC.
1042 E. FORT UNION BLVD. #124
MIDVALE, UT 84047

LOCATION NOTICE FOR LODE MINING CLAIM

☐ Amendment BLM Serial # _____

NOTICE IS HEREBY GIVEN that the _____

NDY 61 lode mining claim has been located

by MINAURUM CORP. whose current mailing

address is 300 W. CLAREDON AVE. SUITE 230

PHOENIX, AZ 85013

BLM
Date
Stamp

RECEIVED
BLM AZ STATE OFFICE
2020 JUL 24 P 12:31
PHOENIX, ARIZONA

The general course of this claim is NORTH-SOUTH and it is situated in MOHAVE

County, Arizona. This claim is 1500 feet in length and 600 feet in width.

20.22 66 Total Claim Acreage. This claim runs from the location monument on which this location notice is posted on the centerline of the claim approximately 20 feet in a NORTH direction to the NORTH end line and 1480 feet in a SOUTH direction to the SOUTH end line. This claim is marked by six monuments, one at each corner and one at the center of each end line of the claim.

The location monument on which this notice is posted is situated within Section 22, Township 23N, Range 21W, Gila Salt River Base and Meridian, Arizona and this claim encompasses portions of the following quarter section(s), section(s), Township(s) and Range(s) _____

NE1/4 and SE1/4 SEC. 22 T23N R21W

Gila Salt River Base and Meridian, Arizona.

The locality of this claim with reference to some natural object or permanent monument and additional information (if any) concerning its locality are as follows: the location monument is: 5002.4 feet at a 221.23° azimuth (true North) from the SW cor. Of SEC. 22 T23N R21W GILA SALT RIVER BASE and MERIDIAN, ARIZONA

The above information is shown on the attached map.

DATED AND POSTED on the ground this 12 day of JUNE, 2020

X AGENT

Print Name(s) CRYSTAL BURGESS

Signature(s) 

AMC460718

16 RECEIVED
BLM-AZ STATE OFFICE

2020 JUL 24 P 12:31

PHX 083623
WD Recon

ANC460718

14

PHOENIX, ARIZONA

47 48 49 50 51 52 53 54 55
56 57 58 59 60 61 62 63 64

AZ140230N0210W0

21 21

23 23

LM is approx:
5002.4' at a
221.23° azimuth

from SW cor. Sec.23 T23N R21W
22

PHX 084686
WD Recon

PHX 08.
WD Rec.

PHX 084616
WD Recon NOE

28

27

26

Locator:
Minaurum Corp.
300 W Claredon Ave
Suite 230
Phoenix, AZ 85013

Location Dates
NDY 43-45 June 10th, 2020
NDY 35-38, 65-87, 96-102 June 11th,
2020
NDY 46-64, 88-95 June 12th, 2020
NDY 39-42 June 13th, 2020

NDY 35-102 Lode Claims
T23N R21W
Mohave County, AZ

Corner posts and location
monuments are 2"x2"x50" wooden
posts with metal tags
Claim acreage: 20.66
Claim dimension: 600'x1500'

1000 0 1000 2000 ft

LEGEND

- 1 Claim Name
- ◆ Location Monuments
- Claim Boundaries
- PLSS Section
- PLSS Township

FEE# 2020037333

OFFICIAL RECORDS
OF MOHAVE COUNTY
KRISTI BLAIR,
COUNTY RECORDER



07/08/2020 10:36 AM Fee: \$30.00

PAGE: 1 of 2

WHEN RECORDED PLEASE RETURN TO:
BURGEX INC.
1042 E. FORT UNION BLVD. #124
MIDVALE, UT 84047

LOCATION NOTICE FOR LODE MINING CLAIM

☐ Amendment BLM Serial # _____

NOTICE IS HEREBY GIVEN that the _____

NDY 62 lode mining claim has been located

by MINAURUM CORP. whose current mailing

address is 300 W. CLAREDON AVE. SUITE 230

PHOENIX, AZ 85013

The general course of this claim is NORTH-SOUTH and it is situated in MOHAVE

County, Arizona. This claim is 1500 feet in length and 600 feet in width.

20.22 (66) Total Claim Acreage. This claim runs from the location monument on which this location notice is posted on the centerline of the claim approximately 20 feet in a NORTH direction to the NORTH end line and 1480 feet in a SOUTH direction to the SOUTH end line. This claim is marked by six monuments, one at each corner and one at the center of each end line of the claim.

The location monument on which this notice is posted is situated within Section 22, Township 23N, Range 21W, Gila Salt River Base and Meridian, Arizona and this claim encompasses portions of the following quarter section(s), section(s), Township(s) and Range(s) _____

NE1/4 and SE1/4 SEC. 22 T23N R21W

Gila Salt River Base and Meridian, Arizona.

The locality of this claim with reference to some natural object or permanent monument and additional information (if any) concerning its locality are as follows: the location monument is: 5416.7 feet at a 226.01° azimuth (true North) from the SW cor. Of SEC. 22 T23N R21W GILA SALT RIVER BASE and MERIDIAN, ARIZONA

The above information is shown on the attached map.

DATED AND POSTED on the ground this 12 day of JUNE, 2020

X AGENT

Print Name(s) CRYSTAL BURGESS

Signature(s) [Signature]

BLM
Date
Stamp

RECEIVED
BLM-AZ STAMP OFFICE
2020 JUL 24 P 12:34
PHOENIX, ARIZONA

ANC460719

RECEIVED
BLM-AZ STATE OFFICE

2020 JUL 24 P 12:31

PHX 083623
WD Recon

PHOENIX, ARIZONA

21 21

PHX 084616
WD Recon NOE

LM is approx:
546.7' at a
226.0° azimuth
from SW cor. Sec. 23-T23N R21W
22

AZ140230N0210W0

600'
1500'

PHX 084686
WD Recon

PHX 08
WD Rec.

Locator:
Minaurum Corp.
300 W Claredon Ave
Suite 230
Phoenix, AZ 85013

Location Dates
NDY 43-45 June 10th, 2020
NDY 35-38, 65-87, 96-102 June 11th,
2020
NDY 46-64, 88-95 June 12th, 2020
NDY 39-42 June 13th, 2020

NDY 35-102 Lode Claims
T23N R21W
Mohave County, AZ

Corner posts and location
monuments are 2"x2"x50" wooden
posts with metal tags
Claim acreage: 20.66
Claim dimension: 600'x1500'

1000 0 1000 2000 ft

LEGEND

- 1 Claim Name
- ◆ Location Monuments
- Claim Boundaries
- PLSS Section
- PLSS Township

2

FEE# 2020037334

OFFICIAL RECORDS
OF MOHAVE COUNTY
KRISTI BLAIR,
COUNTY RECORDER



07/08/2020 10:36 AM Fee: \$30.00

PAGE: 1 of 2

WHEN RECORDED PLEASE RETURN TO:
BURGEX INC.
1042 E. FORT UNION BLVD. #124
MIDVALE, UT 84047

LOCATION NOTICE FOR LODE MINING CLAIM

☐ Amendment BLM Serial # _____

NOTICE IS HEREBY GIVEN that the _____

NDY 63 lode mining claim has been located

by MINAURUM CORP. whose current mailing

address is 300 W. CLAREDON AVE. SUITE 230

PHOENIX, AZ 85013

BLM
Date
Stamp

RECEIVED
BLM AZ STATE OFFICE
2020 JUL 24 P 12:31
PHOENIX, ARIZONA

The general course of this claim is NORTH-SOUTH and it is situated in MOHAVE

County, Arizona. This claim is 1500 feet in length and 600 feet in width.

20.22 66 Total Claim Acreage. This claim runs from the location monument on which this location notice

is posted on the centerline of the claim approximately 20 feet in a NORTH direction to the NORTH end line and 1480 feet in a SOUTH direction to the SOUTH end line. This claim is marked by six monuments, one at each corner and one at the center of each end line of the claim.

The location monument on which this notice is posted is situated within Section 22, Township 23N

, Range 21W, Gila Salt River Base and Meridian, Arizona and this claim encompasses portions of the following quarter section(s), section(s), Township(s) and Range(s) _____

NE1/4 and SE1/4 SEC. 22 T23N R21W

Gila Salt River Base and Meridian, Arizona.

The locality of this claim with reference to some natural object or permanent monument and additional information (if any) concerning its locality are as follows: the location monument is: 5863.22 feet at a 230.09° azimuth (true North) from the SW cor. Of SEC. 22 T23N R21W GILA SALT RIVER BASE and MERIDIAN, ARIZONA

The above information is shown on the attached map.

DATED AND POSTED on the ground this 12 day of JUNE, 2020

X AGENT

Print Name(s) CRYSTAL BURGESS

Signature(s) 

AMC460720

RECEIVED
BLM AZ STATE OFFICE

2020 JUL 24 P 12:34

PHOENIX, ARIZONA

PHX 083623
WD Recon

AMC460720

14

45
15

46

47 48 49 50 51 52 53 54 55
56 57 58 59 60 61 62 63 64

AZ140230N0210W0

21 21

22

23 23

LM is approx:
5863.22' at a
230.09° azimuth.

from SW cor. Sec. 23 T23N R21W
22

PHX 084686
WD Recon

PHX 08
WD Rec.

PHX 084616
WD Recon NOE

28

27

26

Locator:
Minaurum Corp.
300 W Claredon Ave
Suite 230
Phoenix, AZ 85013

Location Dates
NDY 43-45 June 10th, 2020
NDY 35-38, 65-87, 96-102 June 11th, 2020
NDY 46-64, 88-95 June 12th, 2020
NDY 39-42 June 13th, 2020

NDY 35-102 Lode Claims
T23N R21W
Mohave County, AZ

Corner posts and location
monuments are 2"x2"x50" wooden
posts with metal tags
Claim acreage: 20.66
Claim dimension: 600'x1500'

LEGEND

- 1 Claim Name
- ◆ Location Monuments
- Claim Boundaries
- PLSS Section
- PLSS Township

1000 0 1000 2000 ft

2

FEE# 2020037335

OFFICIAL RECORDS
OF MOHAVE COUNTY
KRISTI BLAIR,
COUNTY RECORDER



07/08/2020 10:36 AM Fee: \$30.00

PAGE: 1 of 2

WHEN RECORDED PLEASE RETURN TO:
BURGEX INC.
1042 E. FORT UNION BLVD. #124
MIDVALE, UT 84047

LOCATION NOTICE FOR LODE MINING CLAIM

☐ Amendment BLM Serial # _____

NOTICE IS HEREBY GIVEN that the _____

NDY 64 lode mining claim has been located

by MINAURUM CORP. whose current mailing

address is 300 W. CLAREDON AVE. SUITE 230

PHOENIX, AZ 85013

BLM
Date
Stamp

RECEIVED
BLM AZ STATE OFFICE
2020 JUL 24 P 12:31
PHOENIX, ARIZONA

The general course of this claim is NORTH-SOUTH and it is situated in MOHAVE

County, Arizona. This claim is 1500 feet in length and 600 feet in width.

20.2266 Total Claim Acreage. This claim runs from the location monument on which this location notice

is posted on the centerline of the claim approximately 20 feet in a NORTH direction to the NORTH end line and 1480 feet in a SOUTH direction to the SOUTH end line. This claim is marked by six monuments, one at each corner and one at the center of each end line of the claim.

The location monument on which this notice is posted is situated within Section 22, Township 23N

, Range 21W, Gila Salt River Base and Meridian, Arizona and this claim encompasses portions of the following quarter section(s), section(s), Township(s) and Range(s) _____

NE1/4 and SE1/4 SEC. 22 T23N R21W and NW1/4 and SW1/4 SEC. 23 T23N R21W

Gila Salt River Base and Meridian, Arizona.

The locality of this claim with reference to some natural object or permanent monument and additional information (if any) concerning its locality are as follows: the location monument is: 6335.16 feet at a 233.57° azimuth (true North) from the SW cor. Of SEC. 22 T23N R21W GILA SALT RIVER BASE and MERIDIAN, ARIZONA

The above information is shown on the attached map.

DATED AND POSTED on the ground this 12 day of JUNE, 2020

X AGENT

Print Name(s) CRYSTAL BURGESS

Signature(s) [Signature]

AMC460721

16

RECEIVED
BLM-AZ STATE OFFICE

PHX 083623
2020 JUL 24 P 12:31 WD Recon

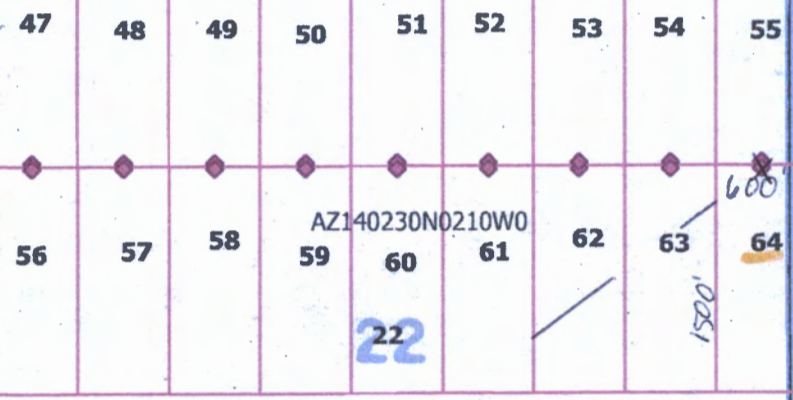
45

15

AMC 460 121

14

PHOENIX, ARIZONA



46

21

21

23

23

PHX 084616
WD Recon NOE

LM is approx:
6335.16' at a
233.57° azimuth
from SW cor. Sec. 23 T23N R21W
22

PHX 084686
WD Recon



PHX 084686
WD Recon

28

27


26

Locator:
Minaurum Corp.
300 W Claredon Ave
Suite 230
Phoenix, AZ 85013

Location Dates
NDY 43-45 June 10th, 2020
NDY 35-38, 65-87, 96-102 June 11th, 2020
NDY 46-64, 88-95 June 12th, 2020
NDY 39-42 June 13th, 2020

NDY 35-102 Lode Claims
T23N R21W
Mohave County, AZ

Corner posts and location
monuments are 2"x2"x50" wooden
posts with metal tags
Claim acreage: 20.66
Claim dimension: 600'x1500'



- LEGEND**
- 1 Claim Name
 - ◆ Location Monuments
 - Claim Boundaries
 - PLSS Section
 - PLSS Township

FEE# 2020037336

OFFICIAL RECORDS
OF MOHAVE COUNTY
KRISTI BLAIR,
COUNTY RECORDER



07/08/2020 10:36 AM Fee: \$30.00

PAGE: 1 of 2

WHEN RECORDED PLEASE RETURN TO:
BURGEX INC.
1042 E. FORT UNION BLVD. #124
MIDVALE, UT 84047

LOCATION NOTICE FOR LODE MINING CLAIM

☐ Amendment BLM Serial # _____

NOTICE IS HEREBY GIVEN that the _____

NDY 65 lode mining claim has been located

by MINAURUM CORP. whose current mailing

address is 300 W. CLAREDON AVE. SUITE 230

PHOENIX, AZ 85013

BLM
Date
Stamp

RECEIVED
BLM-47 STAMP OFFICE
2020 JUL 24 P 12:31
PHOENIX, ARIZONA

The general course of this claim is WEST-EAST and it is situated in MOHAVE

County, Arizona. This claim is 1500 feet in length and 600 feet in width.

20.22 Total Claim Acreage. This claim runs from the location monument on which this location notice

is posted on the centerline of the claim approximately 20 feet in a EAST direction to the EAST end line and 1480 feet in a WEST direction to the WEST end line. This claim is marked by six monuments, one at each corner and one at the center of each end line of the claim.

The location monument on which this notice is posted is situated within Section 12, Township 23N

, Range 21W, Gila Salt River Base and Meridian, Arizona and this claim encompasses portions of the following quarter section(s), section(s), Township(s) and Range(s) _____

SW1/4 SEC. 12 and NW1/4 SEC. 13 T23N R21W

Gila Salt River Base and Meridian, Arizona.

The locality of this claim with reference to some natural object or permanent monument and additional information (if any) concerning its locality are as follows: the location monument is: 1533.08 feet at a 259.87° azimuth (true North) from the SW cor. Of SEC. 12 T23N R21W GILA SALT RIVER BASE and MERIDIAN, ARIZONA

The above information is shown on the attached map.

DATED AND POSTED on the ground this 11 day of JUNE, 2020

X AGENT

Print Name(s) CRYSTAL BURGESS

Signature(s) _____

AMC460722

A 18606
Recon to US

PHX 081536⁰²
OCD Recon NOE

AHC460722

PHX 083623⁰¹
WD Recon

06

RECEIVED
BLM-AZ STATE OFFICE

LM is approx:
1533.08' at a
254.87° azimuth
from SW cor. Sec.12 T23N
R21W

2020 JUL 24 P 12:32

PHOENIX, ARIZONA

11

69 AZ140230N0210W0

78 12

AZ140230N0200W0

07

FOR ORDERS &
UNIDENTIFIED
MINERALS, WAIT
REFER TO IND

DIST. NO. 2

GRAZING DIST

N

MDS 502 NE

PHX 083623
WD Recon

295
65
1500'

35 14 36 37 38

13

18

Locator:
Minaurum Corp.
300 W Claredon Ave
Suite 230
Phoenix, AZ 85013

Location Dates
NDY 43-45 June 10th, 2020
NDY 35-38, 65-87, 96-102 June 11th, 2020
NDY 46-64, 88-95 June 12th, 2020
NDY 39-42 June 13th, 2020

NDY 35-102 Lode Claims
T23N R21W
Mohave County, AZ

Corner posts and location
monuments are 2"x2"x50" wooden
posts with metal tags
Claim acreage: 20.66
Claim dimension: 600'x1500'

LEGEND

- 1 Claim Name
- ◆ Location Monuments
- Claim Boundaries
- PLSS Section
- PLSS Township

1000 0 1000 2000 ft

2

FEE# 2020037337

OFFICIAL RECORDS
OF MOHAVE COUNTY
KRISTI BLAIR,
COUNTY RECORDER



07/08/2020 10:36 AM Fee: \$30.00

PAGE: 1 of 2

WHEN RECORDED PLEASE RETURN TO:
BURGEX INC.
1042 E. FORT UNION BLVD. #124
MIDVALE, UT 84047

LOCATION NOTICE FOR LODE MINING CLAIM

☐ Amendment BLM Serial # _____

NOTICE IS HEREBY GIVEN that the _____

NDY 66 lode mining claim has been located

by MINAURUM CORP. whose current mailing
address is 300 W. CLAREDON AVE. SUITE 230

PHOENIX, AZ 85013

BLM
Date
Stamp

RECEIVED
BLM AZ STATE OFFICE
2020 JUL 24 P 12:32
PHOENIX, ARIZONA

The general course of this claim is WEST-EAST and it is situated in MOHAVE
County, Arizona. This claim is 1500 feet in length and 600 feet in width.

20.2266 Total Claim Acreage. This claim runs from the location monument on which this location notice
is posted on the centerline of the claim approximately 20 feet in a EAST direction to the EAST
end line and 1480 feet in a WEST direction to the WEST end line. This claim is marked by six
monuments, one at each corner and one at the center of each end line of the claim.

The location monument on which this notice is posted is situated within Section 12, Township 23N
, Range 21W, Gila Salt River Base and Meridian, Arizona and this claim encompasses portions
of the following quarter section(s), section(s), Township(s) and Range(s) _____

SW1/4 SEC. 12 T23N R21W

Gila Salt River Base and Meridian, Arizona.

The locality of this claim with reference to some natural object or permanent monument and additional information
(if any) concerning its locality are as follows: the location monument is: 1741.78 feet at a 240.05° azimuth (true
North) from the SW cor. Of SEC. 12 T23N R21W GILA SALT RIVER BASE and MERIDIAN, ARIZONA

The above information is shown on the attached map.

DATED AND POSTED on the ground this 11 day of JUNE, 2020

X AGENT

Print Name(s) CRYSTAL BURGESS

Signature(s) [Signature]

AMC460723

A18606
Recon to US

PHX 081536⁰²
OCD Recon NOE

ANC460723

PHX 083623⁰¹
WD Recon

06

RECEIVED
BLM & STATE OFFICE

2020 JUL 24 P 12:32

PHOENIX, ARIZONA

LM is approx:
1741.78' at a
240.05° azimuth
from SW cor. Sec.12 T23N
R21W

11

73	74	91	92
72	75	90	93
71	76	89	94
70	77	88	95
69 AZ140230N0210W0	78 12	87	96
68	79	86	97
67	80	85	98
1500'	81	84	99
66	82	83	100
295'	65		

FOR ORDERS &
UNIDENTIFIED
MINERALS, WAIT
REFER TO IND

AZ140230N0200W0
07

DIST. NO. 2

GRAZING DIST

N

MDS 502 NE

PHX 083623
WD Recon

35 14 36 37 38

13

18

Locator:
Minaurum Corp.
300 W Claredon Ave
Suite 230
Phoenix, AZ 85013

Location Dates
NDY 43-45 June 10th, 2020
NDY 35-38, 65-87, 96-102 June 11th, 2020
NDY 46-64, 88-95 June 12th, 2020
NDY 39-42 June 13th, 2020

NDY 35-102 Lode Claims
T23N R21W
Mohave County, AZ

Corner posts and location
monuments are 2"x2"x50" wooden
posts with metal tags
Claim acreage: 20.66
Claim dimension: 600'x1500'

LEGEND

- 1 Claim Name
- ◆ Location Monuments
- Claim Boundaries
- PLSS Section
- PLSS Township

1000 0 1000 2000 ft

2
FEE# 2020037338

OFFICIAL RECORDS
OF MOHAVE COUNTY
KRISTI BLAIR,
COUNTY RECORDER



07/08/2020 10:36 AM Fee: \$30.00

PAGE: 1 of 2

WHEN RECORDED PLEASE RETURN TO:
BURGEX INC.
1042 E. FORT UNION BLVD. #124
MIDVALE, UT 84047

LOCATION NOTICE FOR LODE MINING CLAIM

☐ Amendment BLM Serial # _____

NOTICE IS HEREBY GIVEN that the _____

BLM
Date
Stamp

RECEIVED
BLM 207000 OFFICE
2020 JUL 24 P 12:32
PHOENIX, ARIZONA

NDY 67 lode mining claim has been located
by MINAURUM CORP. whose current mailing
address is 300 W. CLAREDON AVE. SUITE 230
PHOENIX, AZ 85013

The general course of this claim is WEST-EAST and it is situated in MOHAVE
County, Arizona. This claim is 1500 feet in length and 600 feet in width.

20.22 66 Total Claim Acreage. This claim runs from the location monument on which this location notice
is posted on the centerline of the claim approximately 20 feet in a EAST direction to the EAST
end line and 1480 feet in a WEST direction to the WEST end line. This claim is marked by six
monuments, one at each corner and one at the center of each end line of the claim.

The location monument on which this notice is posted is situated within Section 12, Township 23N
Range 21W, Gila Salt River Base and Meridian, Arizona and this claim encompasses portions
of the following quarter section(s), section(s), Township(s) and Range(s) _____

SW1/4 SEC. 12 T23N R21W

Gila Salt River Base and Meridian, Arizona.

The locality of this claim with reference to some natural object or permanent monument and additional information
(if any) concerning its locality are as follows: the location monument is: 2106.47 feet at a 225.76° azimuth (true
North) from the SW cor. Of SEC. 12 T23N R21W GILA SALT RIVER BASE and MERIDIAN, ARIZONA

The above information is shown on the attached map.

DATED AND POSTED on the ground this 11 day of JUNE, 2020

X AGENT

Print Name(s) CRYSTAL BURGESS

Signature(s) 

AMC460724

A18606
Recon to US
PHX 081536
QCD Recon NOE

AMC460724

PHX 083623
WD Recon

06
RECEIVED
ELM AZ STATE OFFICE

LM is approx:
2106.47' at a
225.76° azimuth
from SW cor. Sec.12 T23N
R21W

2020 JUL 24 P 12:32

PHOENIX, ARIZONA

FOR ORDERS &
UNIDENTIFIED
MINERALS, WATER
REFER TO IND.

AZ140230N0200W0
07

DIST. NO. 2

GRAZING DIST

N

MDS 502 NE

11

73	74	91	92
72	75	90	93
71	76	89	94
70	77	88	95
69 AZ140230N0210W0	78 12	87	96
68	79	86	97
1500'	80	85	98
67	81	84	99
295'	82	83	100
65			

PHX 083623
WD Recon

35 14 36 37 38

13

18

Locator:
Minaurum Corp.
300 W Claredon Ave
Suite 230
Phoenix, AZ 85013

Location Dates
NDY 43-45 June 10th, 2020
NDY 35-38, 65-87, 96-102 June 11th, 2020
NDY 46-64, 88-95 June 12th, 2020
NDY 39-42 June 13th, 2020

NDY 35-102 Lode Claims
T23N R21W
Mohave County, AZ

Corner posts and location
monuments are 2"x2"x50" wooden
posts with metal tags
Claim acreage: 20.66
Claim dimension: 600'x1500'

LEGEND

- 1 Claim Name
- ◆ Location Monuments
- Claim Boundaries
- PLSS Section
- PLSS Township

1000 0 1000 2000 ft

2



FEE# 2020037339

OFFICIAL RECORDS
OF MOHAVE COUNTY
KRISTI BLAIR,
COUNTY RECORDER



07/08/2020 10:36 AM Fee: \$30.00

PAGE: 1 of 2

WHEN RECORDED PLEASE RETURN TO:
BURGEX INC.
1042 E. FORT UNION BLVD. #124
MIDVALE, UT 84047

LOCATION NOTICE FOR LODE MINING CLAIM

☐ Amendment BLM Serial # _____

NOTICE IS HEREBY GIVEN that the _____

NDY 68 lode mining claim has been located

by MINAURUM CORP. whose current mailing

address is 300 W. CLAREDON AVE. SUITE 230

PHOENIX, AZ 85013

BLM
Date
Stamp

RECEIVED
BLM AZ STAMP OFFICE
2020 JUL 24 P 12:32
PHOENIX, ARIZONA

The general course of this claim is WEST-EAST and it is situated in MOHAVE

County, Arizona. This claim is 1500 feet in length and 600 feet in width.

20.2066 Total Claim Acreage. This claim runs from the location monument on which this location notice

is posted on the centerline of the claim approximately 20 feet in a EAST direction to the EAST

end line and 1480 feet in a WEST direction to the WEST end line. This claim is marked by six
monuments, one at each corner and one at the center of each end line of the claim.

The location monument on which this notice is posted is situated within Section 12, Township 23N

, Range 21W, Gila Salt River Base and Meridian, Arizona and this claim encompasses portions

of the following quarter section(s), section(s), Township(s) and Range(s) _____

SW1/4 SEC. 12 T23N R21W

Gila Salt River Base and Meridian, Arizona.

The locality of this claim with reference to some natural object or permanent monument and additional information

(if any) concerning its locality are as follows: the location monument is: 2561.38 feet at a 216.1° azimuth (true


North) from the SW cor. Of SEC. 12 T23N R21W GILA SALT RIVER BASE and MERIDIAN, ARIZONA

The above information is shown on the attached map.

DATED AND POSTED on the ground this 11 day of JUNE, 2020

X AGENT

Print Name(s) CRYSTAL BURGESS

Signature(s) 

AMC460725

PHX 081536⁰²
QCD Recon NOE

AMC460725

01
PHX 083623
WD Recon

06
RECEIVED
PLM-7 STAFF OFFICE

LM is approx:
2561.38' at a
216.1° azimuth
from SW cor., Sec.12 T23N
R21W

2020 JUL 24 P 12: 32

PHOENIX, ARIZONA

FOR ORDERS &

AZ140230N0200W0

MINERALS, WATER

REFER TO IND

DIST. NO. 2

GRAZING DIS

MDS 502 NL

PHX 083623
WD Recon.

Locator:
Minaurum Corp.
300 W Claredon Ave
Suite 230
Phoenix, AZ 85013

Location Dates
 NDY 43-45 June 10th, 2020
 NDY 35-38, 65-87, 96-102 June 11th, 2020
 NDY 46-64, 88-95 June 12th, 2020
 NDY 39-42 June 13th, 2020

**NDY 35-102 Lode Claims
T23N R21W
Mohave County, AZ**

Corner posts and location
monuments are 2"x2"x50" wooden
posts with metal tags
Claim acreage: 20.66
Claim dimension: 600'x1500'

LEGEND

- 1 Claim Name
◆ Location Monuments
— Claim Boundaries
□ PLSS Section
□ PLSS Township

1000 0 1000 2000 ft



FEE# 2020037340

OFFICIAL RECORDS
OF MOHAVE COUNTY
KRISTI BLAIR,
COUNTY RECORDER

07/08/2020 10:36 AM Fee: \$30.00

PAGE: 1 of 2

WHEN RECORDED PLEASE RETURN TO:
BURGEX INC.
1042 E. FORT UNION BLVD. #124
MIDVALE, UT 84047

LOCATION NOTICE FOR LODE MINING CLAIM

☐ Amendment BLM Serial # _____

NOTICE IS HEREBY GIVEN that the _____

NDY 69 lode mining claim has been locatedby MINAURUM CORP. whose current mailingaddress is 300 W. CLAREDON AVE. SUITE 230PHOENIX, AZ 85013BLM
Date
Stamp

RECEIVED
BLM-AZ STATE OFFICE
2020 JUL 24 P 12:32
PHOENIX, ARIZONA

The general course of this claim is WEST-EAST and it is situated in MOHAVECounty, Arizona. This claim is 1500 feet in length and 600 feet in width.20.2266 Total Claim Acreage. This claim runs from the location monument on which this location noticeis posted on the centerline of the claim approximately 20 feet in a EAST direction to the EASTend line and 1480 feet in a WEST direction to the WEST end line. This claim is marked by six monuments, one at each corner and one at the center of each end line of the claim.The location monument on which this notice is posted is situated within Section 12, Township 23N, Range 21W, Gila Salt River Base and Meridian, Arizona and this claim encompasses portions of the following quarter section(s), section(s), Township(s) and Range(s) _____SW1/4 AND NW1/4 SEC. 12 T23N R21WGila Salt River Base and Meridian, Arizona.

The locality of this claim with reference to some natural object or permanent monument and additional information (if any) concerning its locality are as follows: the location monument is: 3066.62 feet at a 209.48° azimuth (true North) from the SW cor. Of SEC. 12 T23N R21W GILA SALT RIVER BASE and MERIDIAN, ARIZONA

The above information is shown on the attached map.

DATED AND POSTED on the ground this 11 day of JUNE, 2020

X AGENT

Print Name(s) CRYSTAL BURGESS

Signature(s) _____

AMC460726

A18606
Recon to US

PHX 081536⁰²
OCD Recon NOE

AMC460726

PHX 083623⁰¹
WD Recon

RECEIVED
BLM-AZ STATE OFFICE

2020 JUL 24 P 12:32

PHOENIX, ARIZONA

LM is approx:
3066.62' at a
209.48° azimuth
from SW cor. Sec.12 T23N
R21W

11

PHX 083623
WD Recon

1500'

600'

AZ140230N0210W0

69

78 12

68

79

67

80

66

81

65

82

91

92

90

93

89

94

88

95

87

96

86

97

85

98

84

99

83

100

101

102

35

14

36

37

38

13

18

FOR ORDERS
UNIDENTIFIED
MINERALS, WA
REFER TO IND

DIST. NO. 2

GRAZING DIS

N

MDS 502 N

Locator:
Minaurum Corp.
300 W Claredon Ave
Suite 230
Phoenix, AZ 85013

Location Dates
NDY 43-45 June 10th, 2020
NDY 35-38, 65-87, 96-102 June 11th,
2020
NDY 46-64, 88-95 June 12th, 2020
NDY 39-42 June 13th, 2020

NDY 35-102 Lode Claims
T23N R21W
Mohave County, AZ

Corner posts and location
monuments are 2"x2"x50" wooden
posts with metal tags
Claim acreage: 20.66
Claim dimension: 600'x1500'

1000 0 1000 2000 ft

LEGEND

- 1 Claim Name
- ◆ Location Monuments
- Claim Boundaries
- PLSS Section
- ▭ PLSS Township

2



FEE# 2020037341

OFFICIAL RECORDS
OF MOHAVE COUNTY
KRISTI BLAIR,
COUNTY RECORDER



07/08/2020 10:36 AM Fee: \$30.00

PAGE: 1 of 2

WHEN RECORDED PLEASE RETURN TO:
BURGEX INC.
1042 E. FORT UNION BLVD. #124
MIDVALE, UT 84047

LOCATION NOTICE FOR LODE MINING CLAIM

☐ Amendment BLM Serial # _____

NOTICE IS HEREBY GIVEN that the _____

BLM
Date
Stamp

RECEIVED
BLM AT STATE OFFICE
2020 JUL 24 P 12:32
PHOENIX, ARIZONA

NDY 70 lode mining claim has been located

by MINAURUM CORP. whose current mailing

address is 300 W. CLAREDON AVE. SUITE 230

PHOENIX, AZ 85013

The general course of this claim is WEST-EAST and it is situated in MOHAVE

County, Arizona. This claim is 1500 feet in length and 600 feet in width.

20.2266 Total Claim Acreage. This claim runs from the location monument on which this location notice is posted on the centerline of the claim approximately 20 feet in a EAST direction to the EAST end line and 1480 feet in a WEST direction to the WEST end line. This claim is marked by six monuments, one at each corner and one at the center of each end line of the claim.

The location monument on which this notice is posted is situated within Section 12, Township 23N, Range 21W, Gila Salt River Base and Meridian, Arizona and this claim encompasses portions of the following quarter section(s), section(s), Township(s) and Range(s) _____

NW1/4 SEC. 12 T23N R21W

Gila Salt River Base and Meridian, Arizona.

The locality of this claim with reference to some natural object or permanent monument and additional information (if any) concerning its locality are as follows: the location monument is: 3601.06 feet at a 204.78° azimuth (true North) from the SW cor. Of SEC. 12 T23N R21W GILA SALT RIVER BASE and MERIDIAN, ARIZONA

The above information is shown on the attached map.

DATED AND POSTED on the ground this 11 day of JUNE, 2020

X AGENT

Print Name(s) CRYSTAL BURGESS

Signature(s) _____

AMC460727

A18606
Recon to US

PHX 081536
QCD Recon NOE

AHC460127

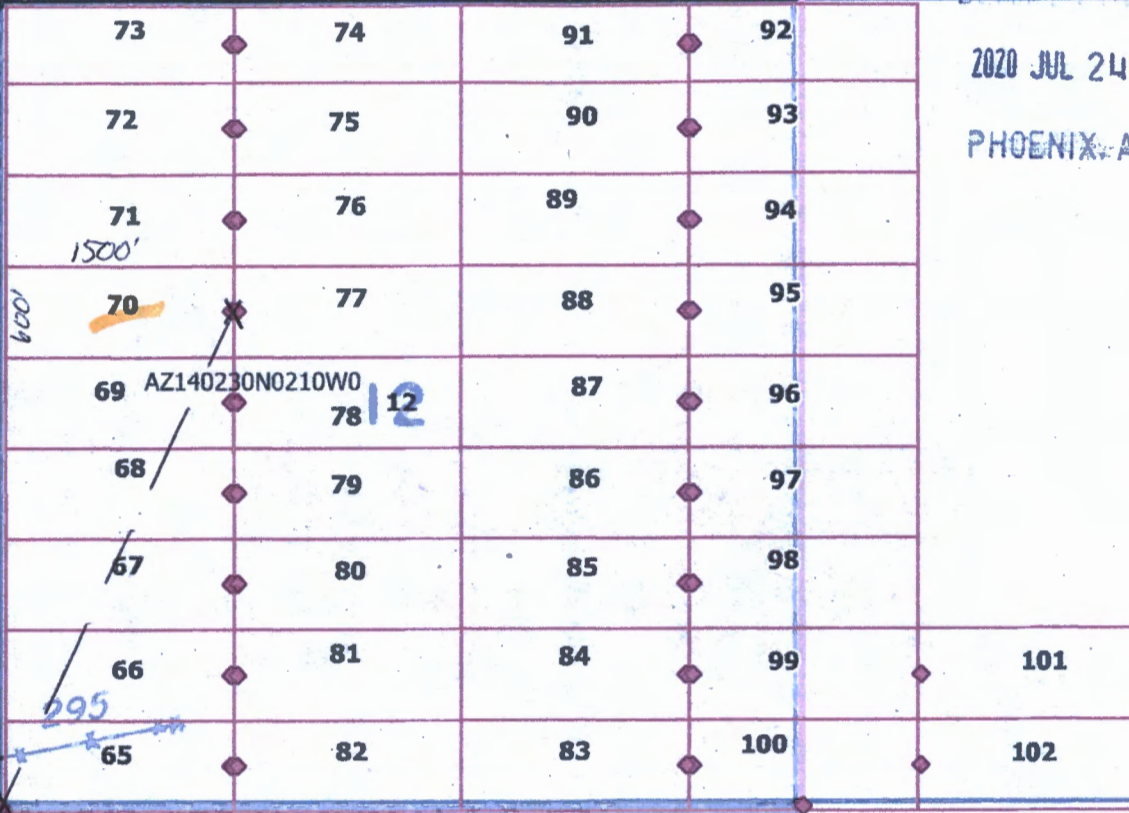
PHX 083623
WD Recon

RECEIVED
BLM AZ STATE OFFICE
2020 JUL 24 P 12:32
PHOENIX, ARIZONA

LM is approx:
360.06' at a
204.78° azimuth
from SW cor. Sec.12 T23N
R21W

11

PHX 083623
WD Recon



FOR ORDERS &
UNIDENTIFIED
MINERALS, WA
REFER TO IND
DIST. NO. 2
GRAZING DIS
MDS 502 NE


Locator:
Minaurum Corp.
300 W Claredon Ave
Suite 230
Phoenix, AZ 85013

Location Dates
NDY 43-45 June 10th, 2020
NDY 35-38, 65-87, 96-102 June 11th, 2020
NDY 46-64, 88-95 June 12th, 2020
NDY 39-42 June 13th, 2020

NDY 35-102 Lode Claims
T23N R21W
Mohave County, AZ

Corner posts and location
monuments are 2"x2"x50" wooden
posts with metal tags
Claim acreage: 20.66
Claim dimension: 600'x1500'

- LEGEND**
- 1 Claim Name
 - ◆ Location Monuments
 - Claim Boundaries
 - PLSS Section
 - PLSS Township



2

FEE# 2020037342

OFFICIAL RECORDS
OF MOHAVE COUNTY
KRISTI BLAIR,
COUNTY RECORDER



07/08/2020 10:36 AM Fee: \$30.00

PAGE: 1 of 2

WHEN RECORDED PLEASE RETURN TO:
BURGEX INC.
1042 E. FORT UNION BLVD. #124
MIDVALE, UT 84047

LOCATION NOTICE FOR LOBE MINING CLAIM

☐ Amendment BLM Serial # _____

NOTICE IS HEREBY GIVEN that the _____

NDY 71 lode mining claim has been located
by MINAURUM CORP. whose current mailing
address is 300 W. CLAREDON AVE. SUITE 230
PHOENIX, AZ 85013

BLM
Date
Stamp

RECEIVED
BLM AT STERLING
2020 JUL 24 P 12:32
PHOENIX, ARIZONA

The general course of this claim is WEST-EAST and it is situated in MOHAVE
County, Arizona. This claim is 1500 feet in length and 600 feet in width.

20.2266 Total Claim Acreage. This claim runs from the location monument on which this location notice
is posted on the centerline of the claim approximately 20 feet in a EAST direction to the EAST
end line and 1480 feet in a WEST direction to the WEST end line. This claim is marked by six
monuments, one at each corner and one at the center of each end line of the claim.

The location monument on which this notice is posted is situated within Section 12, Township 23N
Range 21W, Gila Salt River Base and Meridian, Arizona and this claim encompasses portions
of the following quarter section(s), section(s), Township(s) and Range(s) _____

NW1/4 SEC. 12 T23N R21W

Gila Salt River Base and Meridian, Arizona.

The locality of this claim with reference to some natural object or permanent monument and additional information
(if any) concerning its locality are as follows: the location monument is: 4153.44 feet at a 201.31° azimuth (true
North) from the SW cor. Of SEC. 12 T23N R21W GILA SALT RIVER BASE and MERIDIAN, ARIZONA

The above information is shown on the attached map.

DATED AND POSTED on the ground this 11 day of JUNE, 2020

X AGENT

Print Name(s) CRYSTAL BURGESS

Signature(s) 

AMC460728

PHX 081536⁰²
QCD Recon NOE

AMC460728

01
PHX 083623
WD Recon

06

LM is approx:

4153.44' at
201.31° azimuth

from SW cor. Sec.12 T23N
R21W

RECEIVED
PLANNING STATE DIVISION

2020 JUL 24 P 12: 32

PHOENIX, ARIZONA

FOR ORDERS E
40230N0200W0
MINERALS, WAT
REFER TO IND

AZ140230N0200W0
07

DIST. NO. 2

GRAZING DIST

1

MDS 502 NE

11

PHX 083623
WD Recon.

35	14	36	37	38
----	----	----	----	----

13

18

Locator:
Minaurum Corp.
300 W Claredon Ave
Suite 230
Phoenix, AZ 85013

Location Dates
NDY 43-45 June 10th, 2020
NDY 35-38, 65-87, 96-102 June 11th,
2020
NDY 46-64, 88-95 June 12th, 2020
NDY 39-42 June 13th, 2020

**NDY 35-102 Lode Claims
T23N R21W
Mohave County, AZ**

Corner posts and location
monuments are 2"x2"x50" wooden
posts with metal tags
Claim acreage: 20.66
Claim dimension: 600'x1500'

LEGEND

- 1 Claim Name
◆ Location Monuments
— Claim Boundaries
□ PLSS Section
□ PLSS Township

1000 0 1000 2000 ft



2

FEE# 2020037343

OFFICIAL RECORDS
OF MOHAVE COUNTY
KRISTI BLAIR,
COUNTY RECORDER



07/08/2020 10:36 AM Fee: \$30.00

PAGE: 1 of 2

WHEN RECORDED PLEASE RETURN TO:
BURGEX INC.
1042 E. FORT UNION BLVD. #124
MIDVALE, UT 84047

LOCATION NOTICE FOR LODE MINING CLAIM

☐ Amendment BLM Serial # _____

NOTICE IS HEREBY GIVEN that the _____

NDY 72 lode mining claim has been located

by MINAURUM CORP. whose current mailing

address is 300 W. CLAREDON AVE. SUITE 230

PHOENIX, AZ 85013

BLM
Date
Stamp

RECEIVED
BLM 7 STATE OFFICE
2020 JUL 24 P 12:32
PHOENIX, ARIZONA

The general course of this claim is WEST-EAST and it is situated in MOHAVE

County, Arizona. This claim is 1500 feet in length and 600 feet in width.

20.2266 Total Claim Acreage. This claim runs from the location monument on which this location notice

is posted on the centerline of the claim approximately 20 feet in a EAST direction to the EAST

end line and 1480 feet in a WEST direction to the WEST end line. This claim is marked by six

monuments, one at each corner and one at the center of each end line of the claim.

The location monument on which this notice is posted is situated within Section 12, Township 23N

, Range 21W, Gila Salt River Base and Meridian, Arizona and this claim encompasses portions

of the following quarter section(s), section(s), Township(s) and Range(s) _____

NW1/4 SEC. 12 T23N R21W

Gila Salt River Base and Meridian, Arizona.

The locality of this claim with reference to some natural object or permanent monument and additional information

(if any) concerning its locality are as follows: the location monument is: 4717.47 feet at a 198.66° azimuth (true

North) from the SW cor. Of SEC. 12 T23N R21W GILA SALT RIVER BASE and MERIDIAN, ARIZONA

The above information is shown on the attached map.

DATED AND POSTED on the ground this 11 day of JUNE, 2020

X AGENT

Print Name(s) CRYSTAL BURGESS

Signature(s) 

ANC460729

PHX 081536
OCD Recon NOE

LM is approx:
477.47' at a
198.66° azimuth
from SW cor. Sec.12 T23N
R21W

11

PHX 083623
WD Recon.

35	14	36	37	38
----	----	----	----	----

Locator:
Minaurum Corp.
300 W Claredon Ave
Suite 230
Phoenix, AZ 85013

Location Dates
NDY 43-45 June 10th, 2020
NDY 35-38, 65-87, 96-102 June 11th, 2020
NDY 46-64, 88-95 June 12th, 2020
NDY 39-42 June 13th, 2020

**NDY 35-102 Lode Claims
T23N R21W
Mohave County, AZ**

Corner posts and location
monuments are 2"x2"x50" wooden
posts with metal tags
Claim acreage: 20.66
Claim dimension: 600'x1500'

LEGEND

- 1 Claim Name
◆ Location Monuments
— Claim Boundaries
□ PLSS Section
□ PLSS Township

AMC460729

01
PHX 083623
WD Recon

06

RECEIVED
RIMM 7 STATE DEPT

2020 JUL 24 P 12:33

PHOENIX, ARIZONA

FOR ORDERS &
UNIDENTIFIED
MINERALS, WA
REFER TO IND

AZ140230N0200W0
07


DIST. NO. 2

GRAZING DIS:

1

MDS 502 NE

1000 0 1000 2000 ft





FEE# 2020037344

OFFICIAL RECORDS
OF MOHAVE COUNTY
KRISTI BLAIR,
COUNTY RECORDER

07/08/2020 10:36 AM Fee: \$30.00

PAGE: 1 of 2

WHEN RECORDED PLEASE RETURN TO:
BURGEX INC.
1042 E. FORT UNION BLVD. #124
MIDVALE, UT 84047

LOCATION NOTICE FOR LODE MINING CLAIM

☐ Amendment BLM Serial # _____

NOTICE IS HEREBY GIVEN that the _____

NDY 73 lode mining claim has been locatedby MINAURUM CORP. whose current mailingaddress is 300 W. CLAREDON AVE. SUITE 230PHOENIX, AZ 85013BLM
Date
StampRECEIVED
BLM 47 STATE OFFICE
2020 JUL 24 P 12:33
PHOENIX ARIZONAThe general course of this claim is WEST-EAST and it is situated in MOHAVECounty, Arizona. This claim is 1500 feet in length and 500 feet in width.17.22 Total Claim Acreage. This claim runs from the location monument on which this location noticeis posted on the centerline of the claim approximately 20 feet in a EAST direction to the EASTend line and 1480 feet in a WEST direction to the WEST end line. This claim is marked by six
monuments, one at each corner and one at the center of each end line of the claim.The location monument on which this notice is posted is situated within Section 12, Township 23N, Range 21W, Gila Salt River Base and Meridian, Arizona and this claim encompasses portions
of the following quarter section(s), section(s), Township(s) and Range(s) _____NW1/4 SEC. 12 T23N R21WGila Salt River Base and Meridian, Arizona.

The locality of this claim with reference to some natural object or permanent monument and additional information

(if any) concerning its locality are as follows: the location monument is: 5241.52 feet at a 196.73° azimuth (trueNorth) from the SW cor. Of SEC. 12 T23N R21W GILA SALT RIVER BASE and MERIDIAN, ARIZONA

The above information is shown on the attached map.

DATED AND POSTED on the ground this 11 day of JUNE, 2020

X AGENT

Print Name(s) CRYSTAL BURGESSSignature(s) 

AMC460730

A18606
Recon to US

PHX 081536⁰²
OCD Recon NOE

LM is approx:
5241.52' at a
196.77° azimuth
from SW cor. Sec.12 T23N
R21W

11

PHX 083623
WD Recon

35 1436 37 38

Locator:
Minaurum Corp,
300 W Claredon Ave
Suite 230
Phoenix, AZ 85013

Location Dates
NDY 43-45 June 10th, 2020
NDY 35-38, 65-87, 96-102 June 11th,
2020
NDY 46-64, 88-95 June 12th, 2020
NDY 39-42 June 13th, 2020

NDY 35-102 Lode Claims
T23N R21W
Mohave County, AZ

1000 0 1000 2000 ft

Corner posts and location
monuments are 2"x2"x50" wooden
posts with metal tags
Claim acreage: 17.22
Claim dimension: 500'x1500'

LEGEND

- 1 Claim Name
- ◆ Location Monuments
- Claim Boundaries
- PLSS Section
- PLSS Township

AMG460730

PHX 083623⁰¹
WD Recon

06

RECEIVED
BLM
2020 JUL 24 P 12:33
PHOENIX, ARIZONA

AZ140230N0200W0⁰⁷

FOR ORDERS &
UNIDENTIFIED
MINERALS, WA
REFER TO IND

DIST. NO. 2

GRAZING DIS

N

MDS 502 NL

500'

1500'

AZ140230N0210W0

295

13

18

FEE# 2020037345

OFFICIAL RECORDS
OF MOHAVE COUNTY
KRISTI BLAIR,
COUNTY RECORDER



07/08/2020 10:36 AM Fee: \$30.00

PAGE: 1 of 2

WHEN RECORDED PLEASE RETURN TO:
BURGEX INC.
1042 E. FORT UNION BLVD. #124
MIDVALE, UT 84047

LOCATION NOTICE FOR LODE MINING CLAIM

☐ Amendment BLM Serial # _____

NOTICE IS HEREBY GIVEN that the _____

NDY 74 lode mining claim has been located

by MINAURUM CORP. whose current mailing
address is 300 W. CLAREDON AVE. SUITE 230

PHOENIX, AZ 85013

BLM
Date
Stamp

RECEIVED
BLM-AZ STATE OFFICE
2020 JUL 24 P 12:33
PHOENIX, ARIZONA

The general course of this claim is WEST-EAST and it is situated in MOHAVE

County, Arizona. This claim is 1500 feet in length and 500 feet in width.

17.22 Total Claim Acreage. This claim runs from the location monument on which this location notice
is posted on the centerline of the claim approximately 20 feet in a WEST direction to the WEST
end line and 1480 feet in a EAST direction to the EAST end line. This claim is marked by six
monuments, one at each corner and one at the center of each end line of the claim.

The location monument on which this notice is posted is situated within Section 12, Township 23N
, Range 21W, Gila Salt River Base and Meridian, Arizona and this claim encompasses portions
of the following quarter section(s), section(s), Township(s) and Range(s) _____

NW1/4 AND NE1/4 SEC. 12 T23N R21W

Gila Salt River Base and Meridian, Arizona.

The locality of this claim with reference to some natural object or permanent monument and additional information
(if any) concerning its locality are as follows: the location monument is: 5253.17 feet at a 197.15° azimuth (true
North) from the SW cor. Of SEC. 12 T23N R21W GILA SALT RIVER BASE and MERIDIAN, ARIZONA

The above information is shown on the attached map.

DATED AND POSTED on the ground this 11 day of JUNE, 2020

X AGENT

Print Name(s) CRYSTAL BURGESS

Signature(s) 

AHC460731

AT8606
Recon to US
PHX 081536⁰²
OCD Recon NOE

AMC460731

PHX 083623⁰¹
WD Recon

06

RECEIVED
BLM 7/24/20
2020 JUL 24 P 12:33
PHOENIX, ARIZONA

LM is approx:
5253.7' at a
197.15° azimuth
from SW cor. Sec.12 T23N
R21W

11

AZ140230N0210W0

AZ140230N0200W0

FOR ORDERS &
UNIDENTIFIED
MINERALS, WA
REFER TO IND

DIST. NO. 2

GRAZING DIS

N

MOS 502 NE

PHX 083623
WD Recon

295

35 1436 37 38

13

18

Locator:
Minaurum Corp.
300 W Claredon Ave
Suite 230
Phoenix, AZ 85013

Location Dates
NDY 43-45 June 10th, 2020
NDY 35-38, 65-87, 96-102 June 11th,
2020
NDY 46-64, 88-95 June 12th, 2020
NDY 39-42 June 13th, 2020

NDY 35-102 Lode Claims
T23N R21W
Mohave County, AZ

Corner posts and location
monuments are 2"x2"x50" wooden
posts with metal tags
Claim acreage: 17.22
Claim dimension: 500'x1500'

LEGEND

- 1 Claim Name
- ◆ Location Monuments
- Claim Boundaries
- PLSS Section
- PLSS Township

1000 0 1000 2000 ft

2
WHEN RECORDED PLEASE RETURN TO:
BURGEX INC.
1042 E. FORT UNION BLVD. #124
MIDVALE, UT 84047


FEE# 2020037346

OFFICIAL RECORDS
OF MOHAVE COUNTY
KRISTI BLAIR,
COUNTY RECORDER



07/08/2020 10:36 AM Fee: \$30.00

PAGE: 1 of 2

LOCATION NOTICE FOR LODE MINING CLAIM

☐ Amendment BLM Serial # _____

NOTICE IS HEREBY GIVEN that the _____

NDY 75 lode mining claim has been located

by MINAURUM CORP. whose current mailing

address is 300 W. CLAREDON AVE. SUITE 230

PHOENIX, AZ 85013

BLM
Date
Stamp

RECEIVED
BLM AZ STATE OFFICE
2020 JUL 24 P 12 33
PHOENIX, ARIZONA

The general course of this claim is WEST-EAST and it is situated in MOHAVE

County, Arizona. This claim is 1500 feet in length and 600 feet in width.

20.22 Total Claim Acreage. This claim runs from the location monument on which this location notice

is posted on the centerline of the claim approximately 20 feet in a WEST direction to the WEST end line and 1480 feet in a EAST direction to the EAST end line. This claim is marked by six monuments, one at each corner and one at the center of each end line of the claim.

The location monument on which this notice is posted is situated within Section 12, Township 23N

, Range 21W, Gila Salt River Base and Meridian, Arizona and this claim encompasses portions of the following quarter section(s), section(s), Township(s) and Range(s) _____

NW1/4 AND NE1/4 SEC. 12 T23N R21W

Gila Salt River Base and Meridian, Arizona.

The locality of this claim with reference to some natural object or permanent monument and additional information (if any) concerning its locality are as follows: the location monument is: 4730.41 feet at a 199.12 ° azimuth (true North) from the SW cor. Of SEC. 12 T23N R21W GILA SALT RIVER BASE and MERIDIAN, ARIZONA

The above information is shown on the attached map.

DATED AND POSTED on the ground this 11 day of JUNE, 2020

X AGENT

Print Name(s) CRYSTAL BURGESS

Signature(s) 

AMC460732

A18806
Recon to US
PHX 081536⁰²
QCD Recon NOE

AMC460732

PHX 083623⁰¹
WD Recon

06

RECEIVED
BLM-AT-ST-000000
2020 JUL 24 P 12:33
PHOENIX, ARIZONA

LM is approx:
4730.41' at a
199.12° azimuth
from SW cor. Sec.12 T23N
R21W

11

73	74	91	92
72	75	90	93
71	76	89	94
70	77	88	95
69	78	87	96
68	79	86	97
67	80	85	98
66	81	84	99
65	82	83	100
			101
			102

AZ140230N0210W0
12
295

FOR ORDERS &
UNIDENTIFIED
MINERALS, WATER
REFER TO IND

AZ140230N0200W0
07

DIST. NO. 2

GRAZING DIST

N

MDS 502 NE

PHX 083623
WD Recon

35 14 36 37 38

13

18

Locator:
Minaurum Corp.
300 W Claredon Ave
Suite 230
Phoenix, AZ 85013

Location Dates
NDY 43-45 June 10th, 2020
NDY 35-38, 65-87, 96-102 June 11th, 2020
NDY 46-64, 88-95 June 12th, 2020
NDY 39-42 June 13th, 2020

NDY 35-102 Lode Claims
T23N R21W
Mohave County, AZ

Corner posts and location
monuments are 2"x2"x50" wooden
posts with metal tags
Claim acreage: 20.66
Claim dimension: 600'x1500'

LEGEND

- 1 Claim Name
- ◆ Location Monuments
- Claim Boundaries
- PLSS Section
- PLSS Township

1000 0 1000 2000 ft

1

FEE# 2020037347

OFFICIAL RECORDS
OF MOHAVE COUNTY
KRISTI BLAIR,
COUNTY RECORDER



07/08/2020 10:36 AM Fee: \$30.00

PAGE: 1 of 2

WHEN RECORDED PLEASE RETURN TO:
BURGEX INC.
1042 E. FORT UNION BLVD. #124
MIDVALE, UT 84047

LOCATION NOTICE FOR LODE MINING CLAIM

☐ Amendment BLM Serial # _____

NOTICE IS HEREBY GIVEN that the _____

BLM
Date
Stamp

RECEIVED
BLM STAFF OFFICE
2020 JUL 24 P 12:33
PHOENIX, ARIZONA

NDY 76 lode mining claim has been located

by MINAURUM CORP. whose current mailing

address is 300 W. CLAREDON AVE. SUITE 230

PHOENIX, AZ 85013

The general course of this claim is WEST-EAST and it is situated in MOHAVE

County, Arizona. This claim is 1500 feet in length and 600 feet in width.

20.2066 Total Claim Acreage. This claim runs from the location monument on which this location notice

is posted on the centerline of the claim approximately 20 feet in a WEST direction to the WEST end line and 1480 feet in a EAST direction to the EAST end line. This claim is marked by six monuments, one at each corner and one at the center of each end line of the claim.

The location monument on which this notice is posted is situated within Section 12, Township 23N

, Range 21W, Gila Salt River Base and Meridian, Arizona and this claim encompasses portions of the following quarter section(s), section(s), Township(s) and Range(s) _____

NW1/4 AND NE1/4 SEC. 12 T23N R21W

Gila Salt River Base and Meridian, Arizona.

The locality of this claim with reference to some natural object or permanent monument and additional information (if any) concerning its locality are as follows: the location monument is: 4168.13 feet at a 201.82 ° azimuth (true North) from the SW cor. Of SEC. 12 T23N R21W GILA SALT RIVER BASE and MERIDIAN, ARIZONA

The above information is shown on the attached map.

DATED AND POSTED on the ground this 11 day of JUNE, 2020

X AGENT

Print Name(s) CRYSTAL BURGESS

Signature(s) [Signature]

AMC460733

AT8606
Recon to US
PHX 081536⁰²
OCD Recon NOE

AMC460733

PHX 083623⁰¹
WD Recon

06
RECEIVED
BLM AZ STATE OFFICE

LM is approx:
4168.13' at a
201.82° azimuth
from SW cor. Sec.12 T23N
R21W

2020 JUL 24 P 12:33
PHOENIX, ARIZONA

FOR ORDERS E
UNIDENTIFIED
MINERALS, WATER
REFER TO IND

AZ140230N0210W0
07

DIST. NO. 2

GRAZING DIST

N

MDS 502 NE

11

73	74	91	92
72	75	90	93
71	76	89	94
70	77	88	95
69	78	87	96
68	79	86	97
67	80	85	98
66	81	84	99
65	82	83	100
			101
			102

1500'

1000'

AZ140230N0210W0

12

295'

PHX 083623
WD Recon

35 14 36 37 38

13

18

Locator:
Minaurum Corp.
300 W Claredon Ave
Suite 230
Phoenix, AZ 85013

Location Dates
NDY 43-45 June 10th, 2020
NDY 35-38, 65-87, 96-102 June 11th, 2020
NDY 46-64, 88-95 June 12th, 2020
NDY 39-42 June 13th, 2020

NDY 35-102 Lode Claims
T23N R21W
Mohave County, AZ

Corner posts and location
monuments are 2"x2"x50" wooden
posts with metal tags
Claim acreage: 20.66
Claim dimension: 600'x1500'

LEGEND

- 1 Claim Name
- ◆ Location Monuments
- Claim Boundaries
- PLSS Section
- PLSS Township

1000 0 1000 2000 ft

2

FEE# 2020037348

OFFICIAL RECORDS
OF MOHAVE COUNTY
KRISTI BLAIR,
COUNTY RECORDER



07/08/2020 10:36 AM Fee: \$30.00

PAGE: 1 of 2

WHEN RECORDED PLEASE RETURN TO:
BURGEX INC.
1042 E. FORT UNION BLVD. #124
MIDVALE, UT 84047

LOCATION NOTICE FOR LODE MINING CLAIM

☐ Amendment BLM Serial # _____

NOTICE IS HEREBY GIVEN that the _____

NDY 77 lode mining claim has been located

by MINAURUM CORP. whose current mailing

address is 300 W. CLAREDON AVE. SUITE 230

PHOENIX, AZ 85013

BLM
Date
Stamp

RECEIVED
BLM AZ STATE OFFICE
2020 JUL 24 P 12:33
PHOENIX, ARIZONA

The general course of this claim is WEST-EAST and it is situated in MOHAVE

County, Arizona. This claim is 1500 feet in length and 600 feet in width.

20.2266 Total Claim Acreage. This claim runs from the location monument on which this location notice

is posted on the centerline of the claim approximately 20 feet in a WEST direction to the WEST end line and 1480 feet in a EAST direction to the EAST end line. This claim is marked by six monuments, one at each corner and one at the center of each end line of the claim.

The location monument on which this notice is posted is situated within Section 12, Township 23N

, Range 21W, Gila Salt River Base and Meridian, Arizona and this claim encompasses portions of the following quarter section(s), section(s), Township(s) and Range(s) _____

NW1/4 AND NE1/4 SEC. 12 T23N R21W

Gila Salt River Base and Meridian, Arizona.

The locality of this claim with reference to some natural object or permanent monument and additional information (if any) concerning its locality are as follows: the location monument is: 3618 feet at a 205.35° azimuth (true North) from the SW cor. Of SEC. 12 T23N R21W GILA SALT RIVER BASE and MERIDIAN, ARIZONA

The above information is shown on the attached map.

DATED AND POSTED on the ground this 11 day of JUNE, 2020

X AGENT

Print Name(s) CRYSTAL BURGESS

Signature(s) 

AMC460734

AT8606
Recon to US
PHX 081536
OCD Recon NOE

LM is approx:
3618' ~~and~~ at a
205.35° azimuth
from SW cor. Sec.12 T23N
R21W

AMC460134

PHX 083623
WD Recon

06
RECEIVED
BLM AZ STATE BUREAU

2020 JUL 24 P 12:33

PHOENIX, ARIZONA

FOR ORDERS &
UNIDENTIFIED
MINERALS, WATER
REFER TO IND

DIST. NO. 2

GRAZING DIST

MDS 502 NE

AZ140230N0200W0
07



PHX 083623
WD Recon

35 14 36 37 38

13

18

Locator:
Minaurum Corp.
300 W Claredon Ave
Suite 230
Phoenix, AZ 85013

Location Dates
NDY 43-45 June 10th, 2020
NDY 35-38, 65-87, 96-102 June 11th, 2020
NDY 46-64, 88-95 June 12th, 2020
NDY 39-42 June 13th, 2020

NDY 35-102 Lode Claims
T23N R21W
Mohave County, AZ

Corner posts and location
monuments are 2"x2"x50" wooden
posts with metal tags
Claim acreage: 20.66
Claim dimension: 600'x1500'

LEGEND

- 1 Claim Name
- ◆ Location Monuments
- Claim Boundaries
- PLSS Section
- PLSS Township

1000 0 1000 2000 ft



FEE# 2020037349

OFFICIAL RECORDS
OF MOHAVE COUNTY
KRISTI BLAIR,
COUNTY RECORDER

07/08/2020 10:36 AM Fee: \$30.00

PAGE: 1 of 2

WHEN RECORDED PLEASE RETURN TO:
BURGEX INC.
1042 E. FORT UNION BLVD. #124
MIDVALE, UT 84047

LOCATION NOTICE FOR LODE MINING CLAIM

☐ Amendment BLM Serial # _____

NOTICE IS HEREBY GIVEN that the _____

NDY 78 lode mining claim has been locatedby MINAURUM CORP. whose current mailing
address is 300 W. CLAREDON AVE. SUITE 230PHOENIX, AZ 85013BLM
Date
StampRECEIVED
BLM 47 STATE OFFICE
2020 JUL 24 P 12:33
PHOENIX, ARIZONAThe general course of this claim is WEST-EAST and it is situated in MOHAVECounty, Arizona. This claim is 1500 feet in length and 600 feet in width.20.2266 Total Claim Acreage. This claim runs from the location monument on which this location notice
is posted on the centerline of the claim approximately 20 feet in a WEST direction to the WEST
end line and 1480 feet in a EAST direction to the EAST end line. This claim is marked by six
monuments, one at each corner and one at the center of each end line of the claim.The location monument on which this notice is posted is situated within Section 12, Township 23N
 , Range 21W, Gila Salt River Base and Meridian, Arizona and this claim encompasses portions
of the following quarter section(s), section(s), Township(s) and Range(s) _____NW1/4, NE1/4, SW1/4 AND SE1/4 SEC. 12 T23N R21WGila Salt River Base and Meridian, Arizona.The locality of this claim with reference to some natural object or permanent monument and additional information
(if any) concerning its locality are as follows: the location monument is: 3086.49 feet at a 210.13 ° azimuth (true
North) from the SW cor. Of SEC. 12 T23N R21W GILA SALT RIVER BASE and MERIDIAN, ARIZONA

The above information is shown on the attached map.

DATED AND POSTED on the ground this 11 day of JUNE, 2020

X AGENT

Print Name(s) CRYSTAL BURGESSSignature(s) 

AMC460735

A18606
Recon to US

PHX 081536
QCD Recon NOE

AMC460735

PHX 083623
WD Recon

RECEIVED
BLM AZ STATE OFFICE

2020 JUL 24 P 12:33

PHOENIX, ARIZONA

LM is approx:
3086.49' at a
20.13° azimuth
from SW cor. Sec.12 T23N
R21W

11

73	74	91	92
72	75	90	93
71	76	89	94
70	77	88	95
69	78	87	96
68	79	86	97
67	80	85	98
66	81	84	99
65	82	83	100

1500'
1200'
795'

FOR ORDERS &
UNIDENTIFIED
MINERALS, WAIT
REFER TO IND

DIST. NO. 2

GRAZING DIS

N

MDS 502 NE

PHX 083623
WD Recon

35 14 36 37 38

13

18

Locator:
Minaurum Corp.
300 W Claredon Ave
Suite 230
Phoenix, AZ 85013

Location Dates
NDY 43-45 June 10th, 2020
NDY 35-38, 65-87, 96-102 June 11th, 2020
NDY 46-64, 88-95 June 12th, 2020
NDY 39-42 June 13th, 2020

NDY 35-102 Lode Claims
T23N R21W
Mohave County, AZ

Corner posts and location
monuments are 2"x2"x50" wooden
posts with metal tags
Claim acreage: 20.66
Claim dimension: 600'x1500'

LEGEND

- 1 Claim Name
- ◆ Location Monuments
- Claim Boundaries
- PLSS Section
- PLSS Township

1000 0 1000 2000 ft

FEE# 2020037350

OFFICIAL RECORDS
OF MOHAVE COUNTY
KRISTI BLAIR,
COUNTY RECORDER



07/08/2020 10:36 AM Fee: \$30.00

PAGE: 1 of 2

WHEN RECORDED PLEASE RETURN TO:
BURGEX INC.
1042 E. FORT UNION BLVD. #124
MIDVALE, UT 84047

LOCATION NOTICE FOR LODE MINING CLAIM

☐ Amendment BLM Serial # _____

NOTICE IS HEREBY GIVEN that the _____

NDY 79 lode mining claim has been located

by MINAURUM CORP. whose current mailing

address is 300 W. CLAREDON AVE. SUITE 230

PHOENIX, AZ 85013

BLM
Date
Stamp

RECEIVED
BLM AZ STATE OFFICE
2020 JUL 24 P 12:33
PHOENIX, ARIZONA

The general course of this claim is WEST-EAST and it is situated in MOHAVE

County, Arizona. This claim is 1500 feet in length and 600 feet in width.

20.2266 Total Claim Acreage. This claim runs from the location monument on which this location notice

is posted on the centerline of the claim approximately 20 feet in a WEST direction to the WEST end line and 1480 feet in a EAST direction to the EAST end line. This claim is marked by six monuments, one at each corner and one at the center of each end line of the claim.

The location monument on which this notice is posted is situated within Section 12, Township 23N

, Range 21W, Gila Salt River Base and Meridian, Arizona and this claim encompasses portions of the following quarter section(s), section(s), Township(s) and Range(s) _____

SW1/4 AND SE1/4 SEC. 12 T23N R21W

Gila Salt River Base and Meridian, Arizona.

The locality of this claim with reference to some natural object or permanent monument and additional information (if any) concerning its locality are as follows: the location monument is: 2585.15 feet at a 216.82° azimuth (true North) from the SW cor. Of SEC. 12 T23N R21W GILA SALT RIVER BASE and MERIDIAN, ARIZONA

The above information is shown on the attached map.

DATED AND POSTED on the ground this 11 day of JUNE, 2020

X AGENT

Print Name(s) CRYSTAL BURGESS

Signature(s) _____

AMC460736

AT8606
Recon to US
PHX 081536⁰²
OCD Recon NOE

ANC460736

PHX 083623⁰¹
WD Recon

RECEIVED⁰⁶
BLM AZ STATE OFFICE

LM is approx:
2585.15' at a
216.82° azimuth
from SW cor. Sec.12 T23N
R21W

2020 JUL 24 P 12:34

PHOENIX, ARIZONA

FOR ORDERS &
UNIDENTIFIED
MINERALS, WA
REFER TO IND

AZ140230N0200W0⁰⁷

DIST. NO. 2

GRAZING DIS

MDS 502 NE

11

69 AZ140230N0210W0

78 12

68

79

67

80

66

81

65

82

91

74

90

75

89

76

88

77

87

78

86

79

85

80

84

81

83

82

92

93

94

95

96

97

98

99

100

101

102

PHX 083623
WD Recon

35

14

36

37

38

13

18

Locator:
Minaurum Corp.
300 W Claredon Ave
Suite 230
Phoenix, AZ 85013

Location Dates
NDY 43-45 June 10th, 2020
NDY 35-38, 65-87, 96-102 June 11th, 2020
NDY 46-64, 88-95 June 12th, 2020
NDY 39-42 June 13th, 2020

NDY 35-102 Lode Claims
T23N R21W
Mohave County, AZ

Corner posts and location
monuments are 2"x2"x50" wooden
posts with metal tags
Claim acreage: 20.66
Claim dimension: 600'x1500'

1000 0 1000 2000 ft

LEGEND

- 1 Claim Name
- ◆ Location Monuments
- Claim Boundaries
- PLSS Section
- PLSS Township

FEE# 2020037351

OFFICIAL RECORDS
OF MOHAVE COUNTY
KRISTI BLAIR,
COUNTY RECORDER



07/08/2020 10:36 AM Fee: \$30.00

PAGE: 1 of 2

WHEN RECORDED PLEASE RETURN TO:
BURGEX INC.
1042 E. FORT UNION BLVD. #124
MIDVALE, UT 84047

LOCATION NOTICE FOR LODE MINING CLAIM

☐ Amendment BLM Serial # _____

NOTICE IS HEREBY GIVEN that the _____

NDY 80 lode mining claim has been located

by MINAURUM CORP. whose current mailing

address is 300 W. CLAREDON AVE. SUITE 230

PHOENIX, AZ 85013

BLM
Date
Stamp

PHOENIX, ARIZONA

2020 JUL 24 P 12:34

RECEIVED
BLM 47 STATE OFFICE

The general course of this claim is WEST-EAST and it is situated in MOHAVE

County, Arizona. This claim is 1500 feet in length and 600 feet in width.

20.22 6/6 Total Claim Acreage. This claim runs from the location monument on which this location notice is posted on the centerline of the claim approximately 20 feet in a WEST direction to the WEST end line and 1480 feet in a EAST direction to the EAST end line. This claim is marked by six monuments, one at each corner and one at the center of each end line of the claim.

The location monument on which this notice is posted is situated within Section 12, Township 23N, Range 21W, Gila Salt River Base and Meridian, Arizona and this claim encompasses portions of the following quarter section(s), section(s), Township(s) and Range(s) _____

SW1/4 AND SE1/4 SEC. 12 T23N R21W

Gila Salt River Base and Meridian, Arizona.

The locality of this claim with reference to some natural object or permanent monument and additional information (if any) concerning its locality are as follows: the location monument is: 2135.31 feet at a 226.51 ° azimuth (true North) from the SW cor. Of SEC. 12 T23N R21W GILA SALT RIVER BASE and MERIDIAN, ARIZONA

The above information is shown on the attached map.

DATED AND POSTED on the ground this 11 day of JUNE, 2020

X AGENT

Print Name(s) CRYSTAL BURGESS

Signature(s) 

AMC460737

A18606
Recon to US

PHX 081536
OCD Recon NOE

AMC460737

PHX 083623
WD Recon

RECEIVED
BLM & STATE OFFICE

2020 JUL 24 P 12:34

PHOENIX, ARIZONA

LM is approx:
2135.31' at a
226.51° azimuth
from SW cor. Sec.12 T23N
R21W

11

69 AZ140230N0210W0

78 12

AZ140230N0200W0

07

FOR ORDERS &
UNIDENTIFIED
MINERALS, WA
REFER TO IND

DIST. NO. 2

GRAZING DIS

N

MDS 502 NL

PHX 083623
WD Recon

295'

1500'

600'

35 14 36 37 38

13

18

Locator:
Minaurum Corp.
300 W Claredon Ave
Suite 230
Phoenix, AZ 85013

Location Dates
NDY 43-45 June 10th, 2020
NDY 35-38, 65-87, 96-102 June 11th, 2020
NDY 46-64, 88-95 June 12th, 2020
NDY 39-42 June 13th, 2020

NDY 35-102 Lode Claims
T23N R21W
Mohave County, AZ

Corner posts and location
monuments are 2"x2"x50" wooden
posts with metal tags
Claim acreage: 20.66
Claim dimension: 600'x1500'

LEGEND

- 1 Claim Name
- ◆ Location Monuments
- Claim Boundaries
- PLSS Section
- PLSS Township

1000 0 1000 2000 ft

2

FEE# 2020037352

OFFICIAL RECORDS
OF MOHAVE COUNTY
KRISTI BLAIR,
COUNTY RECORDER



07/08/2020 10:36 AM Fee: \$30.00

PAGE: 1 of 2

WHEN RECORDED PLEASE RETURN TO:
BURGEX INC.
1042 E. FORT UNION BLVD. #124
MIDVALE, UT 84047

LOCATION NOTICE FOR LODE MINING CLAIM

☐ Amendment BLM Serial # _____

NOTICE IS HEREBY GIVEN that the _____

NDY 81 lode mining claim has been located

by MINAURUM CORP. whose current mailing

address is 300 W. CLAREDON AVE. SUITE 230

PHOENIX, AZ 85013

BLM
Date
Stamp

RECEIVED
BLM AZ STATE OFFICE
2020 JUL 24 P 12:34
PHOENIX, ARIZONA

The general course of this claim is WEST-EAST and it is situated in MOHAVE

County, Arizona. This claim is 1500 feet in length and 600 feet in width.

20.2066 Total Claim Acreage. This claim runs from the location monument on which this location notice

is posted on the centerline of the claim approximately 20 feet in a WEST direction to the WEST end line and 1480 feet in a EAST direction to the EAST end line. This claim is marked by six monuments, one at each corner and one at the center of each end line of the claim.

The location monument on which this notice is posted is situated within Section 12, Township 23N

, Range 21W, Gila Salt River Base and Meridian, Arizona and this claim encompasses portions of the following quarter section(s), section(s), Township(s) and Range(s) _____

SW1/4 AND SE1/4 SEC. 12 T23N R21W

Gila Salt River Base and Meridian, Arizona.

The locality of this claim with reference to some natural object or permanent monument and additional information (if any) concerning its locality are as follows: the location monument is: 1776.54 feet at a 240.7° azimuth (true North) from the SW cor. Of SEC. 12 T23N R21W GILA SALT RIVER BASE and MERIDIAN, ARIZONA

The above information is shown on the attached map.

DATED AND POSTED on the ground this 11 day of JUNE, 2020

X AGENT

Print Name(s) CRYSTAL BURGESS

Signature(s) 

AMC460738

A18606
Recon to US

PHX 081536
QCD Recon NOE

AMC460738

PHX 083623
WD Recon

RECEIVED
BLM AZ STATE OFFICE

2020 JUL 24 P 12:34

PHOENIX, ARIZONA

LM is approx:
1776.54' at a
240.7° azimuth
from SW cor. Sec.12 T23N
R21W

11

69 AZ140230N0210W0

78 12

AZ140230N0200W0
07

FOR ORDERS &
UNIDENTIFIED
MINERALS, WA
REFER TO IND

DIST. NO. 2

GRAZING DIS

N

MDS 502 NL

PHX 083623
WD Recon

295

65

1500'

600'

35

14

36

37

38

13

18

Locator:
Minaurum Corp.
300 W Claredon Ave
Suite 230
Phoenix, AZ 85013

Location Dates
NDY 43-45 June 10th, 2020
NDY 35-38, 65-87, 96-102 June 11th, 2020
NDY 46-64, 88-95 June 12th, 2020
NDY 39-42 June 13th, 2020

NDY 35-102 Lode Claims
T23N R21W
Mohave County, AZ

Corner posts and location
monuments are 2"x2"x50" wooden
posts with metal tags
Claim acreage: 20.66
Claim dimension: 600'x1500'

1000 0 1000 2000 ft

LEGEND

- 1 Claim Name
- ◆ Location Monuments
- Claim Boundaries
- PLSS Section
- PLSS Township

FEE# 2020037353

OFFICIAL RECORDS
OF MOHAVE COUNTY
KRISTI BLAIR,
COUNTY RECORDER



07/08/2020 10:36 AM Fee: \$30.00

PAGE: 1 of 2

WHEN RECORDED PLEASE RETURN TO:
BURGEX INC.
1042 E. FORT UNION BLVD. #124
MIDVALE, UT 84047

LOCATION NOTICE FOR LODE MINING CLAIM

☐ Amendment BLM Serial # _____

NOTICE IS HEREBY GIVEN that the _____

NDY 82 lode mining claim has been located

by MINAURUM CORP. whose current mailing
address is 300 W. CLAREDON AVE. SUITE 230

PHOENIX, AZ 85013

BLM
Date
Stamp

RECEIVED
BLM STATE OFFICE
2020 JUL 24 P 12:34
PHOENIX, ARIZONA

The general course of this claim is WEST-EAST and it is situated in MOHAVE
County, Arizona. This claim is 1500 feet in length and 600 feet in width.

20.22 Total Claim Acreage. This claim runs from the location monument on which this location notice
is posted on the centerline of the claim approximately 20 feet in a WEST direction to the WEST
end line and 1480 feet in a EAST direction to the EAST end line. This claim is marked by six
monuments, one at each corner and one at the center of each end line of the claim.

The location monument on which this notice is posted is situated within Section 12, Township 23N
Range 21W, Gila Salt River Base and Meridian, Arizona and this claim encompasses portions
of the following quarter section(s), section(s), Township(s) and Range(s) _____

SW1/4 & SE1/4 SEC. 12 T23N R21W AND NW1/4 & NE1/4 SEC. 13 T23N R21W

Gila Salt River Base and Meridian, Arizona.

The locality of this claim with reference to some natural object or permanent monument and additional information
(if any) concerning its locality are as follows: the location monument is: 1572.47 feet at a 260.13° azimuth (true
North) from the SW cor. Of SEC. 12 T23N R21W GILA SALT RIVER BASE and MERIDIAN, ARIZONA

The above information is shown on the attached map.

DATED AND POSTED on the ground this 11 day of JUNE, 2020

X AGENT

Print Name(s) CRYSTAL BURGESS

Signature(s) [Signature]

AMC460739

AT8606
Recon to US

PHX 081536⁰²
OCD Recon NOE

ANC460739

PHX 083623⁰¹
WD Recon

06
RECEIVED
BLM AZ STATE OFFICE

2020 JUL 24 P 12:34
PHOENIX, ARIZONA

LM is approx:
1572.47' at
260.13° azimuth
from SW cor. Sec.12 T23N
R21W

11

73	74	91	92
72	75	90	93
71	76	89	94
70	77	88	95
69	78	87	96
68	79	86	97
67	80	85	98
66	81	84	99
65	82	83	100

AZ140230N0210W0
12
295
1500'
1600'

AZ140230N0200W0
07

FOR ORDERS &
UNIDENTIFIED
MINERALS, WAIT
REFER TO IND

DIST. NO. 2

GRAZING DIS

N

MDS 502 NE

PHX 083623
WD Recon

35 14 36 37 38

13

18

Locator:
Minaurum Corp.
300 W Claredon Ave
Suite 230
Phoenix, AZ 85013

Location Dates
NDY 43-45 June 10th, 2020
NDY 35-38, 65-87, 96-102 June 11th, 2020
NDY 46-64, 88-95 June 12th, 2020
NDY 39-42 June 13th, 2020

NDY 35-102 Lode Claims
T23N R21W
Mohave County, AZ

Corner posts and location
monuments are 2"x2"x50" wooden
posts with metal tags
Claim acreage: 20.66
Claim dimension: 600'x1500'

LEGEND

- 1 Claim Name
- ◆ Location Monuments
- Claim Boundaries
- PLSS Section
- PLSS Township

1000 0 1000 2000 ft

1
FEE# 2020037354

OFFICIAL RECORDS
OF MOHAVE COUNTY
KRISTI BLAIR,
COUNTY RECORDER



07/08/2020 10:36 AM Fee: \$30.00

PAGE: 1 of 2

WHEN RECORDED PLEASE RETURN TO:
BURGEX INC.
1042 E. FORT UNION BLVD. #124
MIDVALE, UT 84047

LOCATION NOTICE FOR LODE MINING CLAIM

☐ Amendment BLM Serial # _____

NOTICE IS HEREBY GIVEN that the _____

NDY 83 lode mining claim has been located
by MINAURUM CORP. whose current mailing
address is 300 W. CLAREDON AVE. SUITE 230
PHOENIX, AZ 85013

BLM
Date
Stamp

RECEIVED
BLM AZ STATE OFFICE
2020 JUL 24 P 12:34
PHOENIX, ARIZONA

The general course of this claim is WEST-EAST and it is situated in MOHAVE
County, Arizona. This claim is 1500 feet in length and 600 feet in width.

20.2266 Total Claim Acreage. This claim runs from the location monument on which this location notice
is posted on the centerline of the claim approximately 20 feet in a EAST direction to the EAST
end line and 1480 feet in a WEST direction to the WEST end line. This claim is marked by six
monuments, one at each corner and one at the center of each end line of the claim.

The location monument on which this notice is posted is situated within Section 12, Township 23N
Range 21W, Gila Salt River Base and Meridian, Arizona and this claim encompasses portions
of the following quarter section(s), section(s), Township(s) and Range(s) _____

SE1/4 SEC. 12 T23N R21W AND NE1/4 SEC. 13 T23N R21W

Gila Salt River Base and Meridian, Arizona.

The locality of this claim with reference to some natural object or permanent monument and additional information
(if any) concerning its locality are as follows: the location monument is: 812.88 feet at a 109.58° azimuth (true
North) from the SE cor. Of SEC. 12 T23N R21W GILA SALT RIVER BASE and MERIDIAN, ARIZONA

The above information is shown on the attached map.

DATED AND POSTED on the ground this 11 day of JUNE, 2020

X AGENT

Print Name(s) CRYSTAL BURGESS

Signature(s) _____

AMC460740

A18606
Recon to US

PHX 081536⁰²
OCD Recon NOE

RECEIVED
BLM-AZ STATE OFFICE

PHX 083623⁰¹
WD Recon

AMC460740

06

2020 JUL 24 P 34

PHOENIX, ARIZONA

AZ140230N0210W0

LM is approx:
812.88' at a
109.58° azimuth
from SE cor. Sec.12 T23N
R21W

AZ140230N0200W0

FOR ORDERS
UNIDENTIFIED
MINERALS, WA
REFER TO IND

DIST. NO. 2

GRAZING DIS

MDS 502 N

PHX 083623
WD Recon

295'

1500'

600'

35 1436

37

38

13

18

Locator:

Minaurum Corp,
300 W Claredon Ave
Suite 230
Phoenix, AZ 85013

Location Dates

NDY 43-45 June 10th, 2020
NDY 35-38, 65-87, 96-102 June 11th,
2020
NDY 46-64, 88-95 June 12th, 2020
NDY 39-42 June 13th, 2020

NDY 35-102 Lode Claims
T23N R21W
Mohave County, AZ

Corner posts and location
monuments are 2"x2"x50" wooden
posts with metal tags
Claim acreage: 20.66
Claim dimension: 600'x1500'

1000 0 1000 2000 ft

LEGEND

- 1 Claim Name
- ◆ Location Monuments
- Claim Boundaries
- PLSS Section
- PLSS Township



FEE# 2020037355

OFFICIAL RECORDS
OF MOHAVE COUNTY
KRISTI BLAIR,
COUNTY RECORDER



07/08/2020 10:36 AM Fee: \$30.00

PAGE: 1 of 2

WHEN RECORDED PLEASE RETURN TO:
BURGEX INC.
1042 E. FORT UNION BLVD. #124
MIDVALE, UT 84047

LOCATION NOTICE FOR LODE MINING CLAIM

☐ Amendment BLM Serial # _____

NOTICE IS HEREBY GIVEN that the _____

NDY 84 lode mining claim has been located
by MINAURUM CORP. whose current mailing
address is 300 W. CLAREDON AVE. SUITE 230
PHOENIX, AZ 85013

BLM
Date
Stamp

RECEIVED
BLM 7 STATE OFFICE
2020 JUL 24 P 12:34
PHOENIX, ARIZONA

The general course of this claim is WEST-EAST and it is situated in MOHAVE
County, Arizona. This claim is 1500 feet in length and 600 feet in width.

20.2266 Total Claim Acreage. This claim runs from the location monument on which this location notice
is posted on the centerline of the claim approximately 20 feet in a EAST direction to the EAST
end line and 1480 feet in a WEST direction to the WEST end line. This claim is marked by six
monuments, one at each corner and one at the center of each end line of the claim.

The location monument on which this notice is posted is situated within Section 12, Township 23N
Range 21W, Gila Salt River Base and Meridian, Arizona and this claim encompasses portions
of the following quarter section(s), section(s), Township(s) and Range(s) _____

SE1/4 SEC. 12 T23N R21W

Gila Salt River Base and Meridian, Arizona.

The locality of this claim with reference to some natural object or permanent monument and additional information
(if any) concerning its locality are as follows: the location monument is: 1160.92 feet at a 138.72° azimuth (true
North) from the SE cor. Of SEC. 12 T23N R21W GILA SALT RIVER BASE and MERIDIAN, ARIZONA

The above information is shown on the attached map.

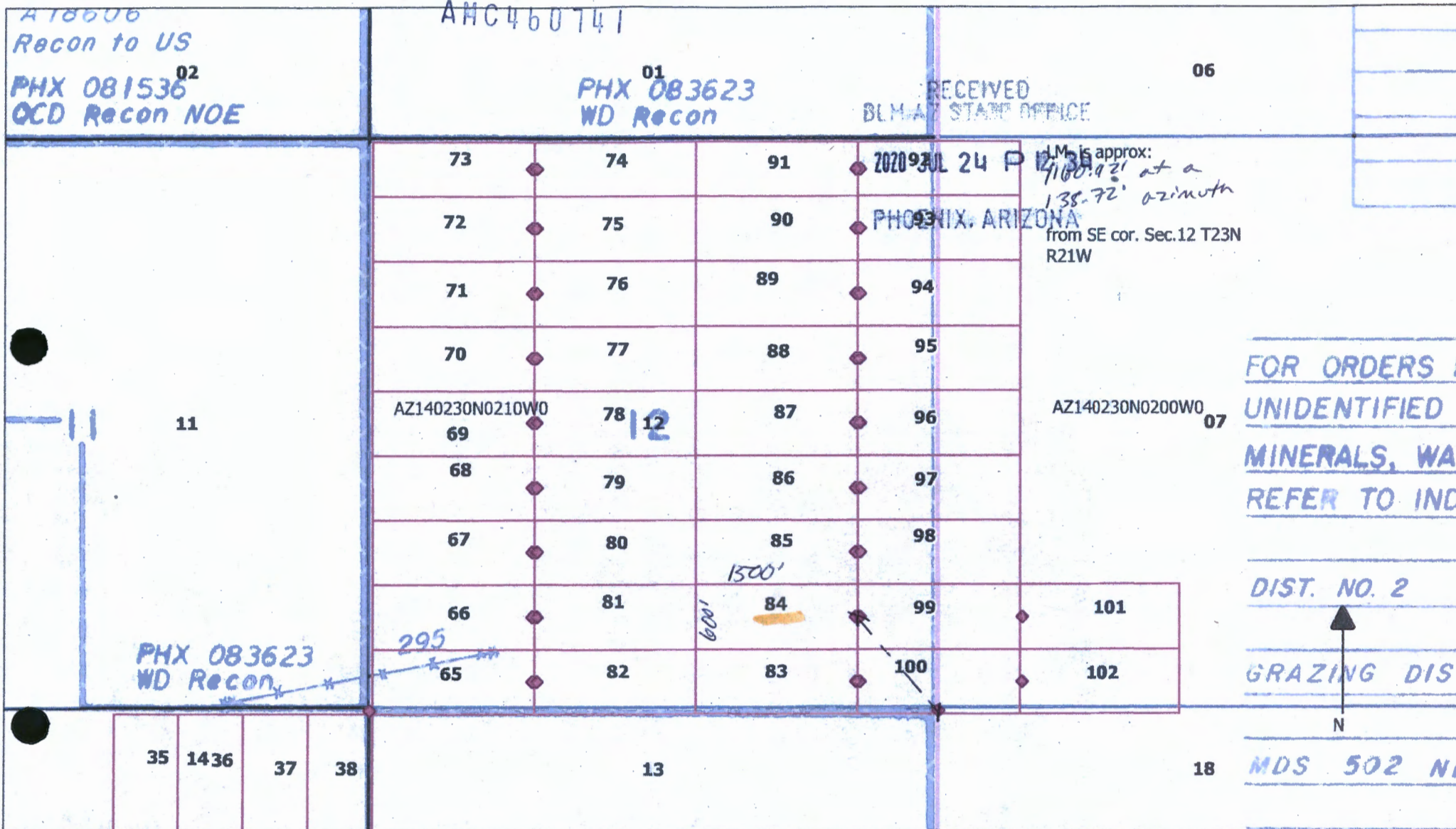
DATED AND POSTED on the ground this 11 day of JUNE, 2020

X AGENT

Print Name(s) CRYSTAL BURGESS

Signature(s) 

AMC460741



Locator: Minaurum Corp. 300 W Claredon Ave Suite 230 Phoenix, AZ 85013	Location Dates NDY 43-45 June 10th, 2020 NDY 35-38, 65-87, 96-102 June 11th, 2020 NDY 46-64, 88-95 June 12th, 2020 NDY 39-42 June 13th, 2020	NDY 35-102 Lode Claims T23N R21W Mohave County, AZ	Corner posts and location monuments are 2"x2"x50" wooden posts with metal tags Claim acreage: 20.66 Claim dimension: 600'x1500'	LEGEND 1 Claim Name ◆ Location Monuments — Claim Boundaries □ PLSS Section □ PLSS Township
---	---	---	--	--

1000 0 1000 2000 ft

2

FEE# 2020037356

OFFICIAL RECORDS
OF MOHAVE COUNTY
KRISTI BLAIR,
COUNTY RECORDER



07/08/2020 10:36 AM Fee: \$30.00

PAGE: 1 of 2

WHEN RECORDED PLEASE RETURN TO:
BURGEX INC.
1042 E. FORT UNION BLVD. #124
MIDVALE, UT 84047

LOCATION NOTICE FOR LODE MINING CLAIM

☐ Amendment BLM Serial # _____

NOTICE IS HEREBY GIVEN that the _____

NDY 85 lode mining claim has been located
by MINAURUM CORP. whose current mailing
address is 300 W. CLAREDON AVE. SUITE 230
PHOENIX, AZ 85013

BLM
Date
Stamp

RECEIVED
BLM AZ STAFF OFFICE
2020 JUL 24 P 12:34
PHOENIX, ARIZONA

The general course of this claim is WEST-EAST and it is situated in MOHAVE
County, Arizona. This claim is 1500 feet in length and 600 feet in width.

20.2266 Total Claim Acreage. This claim runs from the location monument on which this location notice
is posted on the centerline of the claim approximately 20 feet in a EAST direction to the EAST
end line and 1480 feet in a WEST direction to the WEST end line. This claim is marked by six
monuments, one at each corner and one at the center of each end line of the claim.

The location monument on which this notice is posted is situated within Section 12, Township 23N
, Range 21W, Gila Salt River Base and Meridian, Arizona and this claim encompasses portions
of the following quarter section(s), section(s), Township(s) and Range(s) _____

SE1/4 SEC. 12 T23N R21W

Gila Salt River Base and Meridian, Arizona.

The locality of this claim with reference to some natural object or permanent monument and additional information
(if any) concerning its locality are as follows: the location monument is: 1659.72 feet at a 152.52° azimuth (true
North) from the SE cor. Of SEC. 12 T23N R21W GILA SALT RIVER BASE and MERIDIAN, ARIZONA

The above information is shown on the attached map.

DATED AND POSTED on the ground this 11 day of JUNE, 2020

X AGENT

Print Name(s) CRYSTAL BURGESS

Signature(s) 

AMC460742

AT8606
Recon to US

PHX 081536
OCD Recon NOE

RECEIVED
BLM AD STAFF OFFICE

PHX 083623
WD Recon

ANC460742

06

2020 JUL 24 12:35

PHOENIX, ARIZONA

LM is approx:
1659.72' at a
152.52° azimuth
from SE cor. Sec.12 T23N
R21W

11

AZ140230N0210W0

AZ140230N0200W0

FOR ORDERS
UNIDENTIFIED
MINERALS, WA
REFER TO INC

DIST. NO. 2

GRAZING DIS

MDS 502 N

PHX 083623
WD Recon

295

1500'

600'

35

1436

37

38

13

18


NDY 35-102 Lode Claims
T23N R21W
Mohave County, AZ

Corner posts and location
monuments are 2"x2"x50" wooden
posts with metal tags
Claim acreage: 20.66
Claim dimension: 600'x1500'

LEGEND

- 1 Claim Name
- ◆ Location Monuments
- Claim Boundaries
- PLSS Section
- PLSS Township

1000 0 1000 2000 ft



Locator:
Minaurum Corp,
300 W Claredon Ave
Suite 230
Phoenix, AZ 85013

Location Dates
NDY 43-45 June 10th, 2020
NDY 35-38, 65-87, 96-102 June 11th,
2020
NDY 46-64, 88-95 June 12th, 2020
NDY 39-42 June 13th, 2020



FEE# 2020037357

OFFICIAL RECORDS
OF MOHAVE COUNTY
KRISTI BLAIR,
COUNTY RECORDER



07/08/2020 10:36 AM Fee: \$30.00

PAGE: 1 of 2

WHEN RECORDED PLEASE RETURN TO:
BURGEX INC.
1042 E. FORT UNION BLVD. #124
MIDVALE, UT 84047

LOCATION NOTICE FOR LODE MINING CLAIM

☐ Amendment BLM Serial # _____

NOTICE IS HEREBY GIVEN that the _____

NDY 86 lode mining claim has been located

by MINAURUM CORP. whose current mailing
address is 300 W. CLAREDON AVE. SUITE 230

PHOENIX, AZ 85013

BLM
Date
Stamp

RECEIVED
BLM AZ STATE OFFICE
2020 JUL 24 P 12:35
PHOENIX, ARIZONA

The general course of this claim is WEST-EAST and it is situated in MOHAVE
County, Arizona. This claim is 1500 feet in length and 600 feet in width.

20.2266 Total Claim Acreage. This claim runs from the location monument on which this location notice
is posted on the centerline of the claim approximately 20 feet in a EAST direction to the EAST
end line and 1480 feet in a WEST direction to the WEST end line. This claim is marked by six
monuments, one at each corner and one at the center of each end line of the claim.

The location monument on which this notice is posted is situated within Section 12, Township 23N
_____, Range 21W, Gila Salt River Base and Meridian, Arizona and this claim encompasses portions
of the following quarter section(s), section(s), Township(s) and Range(s) _____

SE1/4 SEC. 12 T23N R21W

Gila Salt River Base and Meridian, Arizona.

The locality of this claim with reference to some natural object or permanent monument and additional information
(if any) concerning its locality are as follows: the location monument is: 2209.44 feet at a 159.72° azimuth (true
North) from the SE cor. Of SEC. 12 T23N R21W GILA SALT RIVER BASE and MERIDIAN, ARIZONA

The above information is shown on the attached map.

DATED AND POSTED on the ground this 11 day of JUNE, 2020

X AGENT

Print Name(s) CRYSTAL BURGESS

Signature(s) 

AMC460743

AT8606
Recon to US

PHX 081536
OCD Recon NOE

RECEIVED
BLM-AZ STATE OFFICE

PHX 083623
WD Recon

AMC460743

06

2020 JUL 24 P 12:35

PHOENIX, ARIZONA

11

PHX 083623
WD Recon

AZ140230N0210W0

69

68

67

66

65

74

75

76

77

78

79

80

81

82

91

90

89

88

87

86

85

84

83

92

93

94

95

96

97

98

99

100

LM is approx:
2209.44' at a
154.72° azimuth
from SE cor. Sec.12 T23N
R21W

AZ140230N0200W0

07

FOR ORDERS
UNIDENTIFIED
MINERALS, WA
REFER TO IND

DIST. NO. 2

GRAZING DIS

N

MDS 502 NI

35

1436

37

38

13

18

Locator:
Minaurum Corp.
300 W Claredon Ave
Suite 230
Phoenix, AZ 85013

Location Dates
NDY 43-45 June 10th, 2020
NDY 35-38, 65-87, 96-102 June 11th,
2020
NDY 46-64, 88-95 June 12th, 2020
NDY 39-42 June 13th, 2020

NDY 35-102 Lode Claims
T23N R21W
Mohave County, AZ

Corner posts and location
monuments are 2"x2"x50" wooden
posts with metal tags
Claim acreage: 20.66
Claim dimension: 600'x1500'

1000 0 1000 2000 ft

LEGEND

- 1 Claim Name
- ◆ Location Monuments
- Claim Boundaries
- PLSS Section
- PLSS Township

FEE# 2020037358

OFFICIAL RECORDS
OF MOHAVE COUNTY
KRISTI BLAIR,
COUNTY RECORDER



07/08/2020 10:36 AM Fee: \$30.00

PAGE: 1 of 2

WHEN RECORDED PLEASE RETURN TO:
BURGEX INC.
1042 E. FORT UNION BLVD. #124
MIDVALE, UT 84047

LOCATION NOTICE FOR LODE MINING CLAIM

☐ Amendment BLM Serial # _____

NOTICE IS HEREBY GIVEN that the _____

NDY 87 lode mining claim has been located
by MINAURUM CORP. whose current mailing
address is 300 W. CLAREDON AVE. SUITE 230
PHOENIX, AZ 85013

BLM
Date
Stamp

RECEIVED
BLM AZ STATE OFFICE
2020 JUL 24 P 12:35
PHOENIX, ARIZONA

The general course of this claim is WEST-EAST and it is situated in MOHAVE
County, Arizona. This claim is 1500 feet in length and 600 feet in width.

20.2266 Total Claim Acreage. This claim runs from the location monument on which this location notice
is posted on the centerline of the claim approximately 20 feet in a EAST direction to the EAST
end line and 1480 feet in a WEST direction to the WEST end line. This claim is marked by six
monuments, one at each corner and one at the center of each end line of the claim.

The location monument on which this notice is posted is situated within Section 12, Township 23N
21W, Range 21W, Gila Salt River Base and Meridian, Arizona and this claim encompasses portions
of the following quarter section(s), section(s), Township(s) and Range(s) _____

SE1/4 AND NE1/4 SEC. 12 T23N R21W

Gila Salt River Base and Meridian, Arizona.

The locality of this claim with reference to some natural object or permanent monument and additional information
(if any) concerning its locality are as follows: the location monument is: 2780.03 feet at a 164.01° azimuth (true
North) from the SE cor. Of SEC. 12 T23N R21W GILA SALT RIVER BASE and MERIDIAN, ARIZONA

The above information is shown on the attached map.

DATED AND POSTED on the ground this 11 day of JUNE, 2020

X AGENT

Print Name(s) CRYSTAL BURGESS

Signature(s)

AMC460744

A 18606
Recon to US

PHX 081536
OCD Recon NOE

RECEIVED
BLM AZ STATE OFFICE

PHX 083623
WD Recon

AMC460744

06

2020 JUL 24 PM 12:35

PHOENIX, ARIZONA

11

PHX 083623
WD Recon

AZ140230N0210W0

69

68

67

66

65

74

75

76

77

78

79

80

81

82

91

90

89

88

87

86

85

84

83

92

93

94

95

96

97

98

99

100

LM is approx:
2780.03' at a
164.01° azimuth

from SE cor. Sec.12 T23N
R21W

AZ140230N0200W0

07

FOR ORDERS
UNIDENTIFIED
MINERALS, WA
REFER TO IND

DIST. NO. 2

GRAZING DIS

N

MDS 502 N

35

1436

37

38

13

18

Locator:

Minaurum Corp.
300 W Claredon Ave
Suite 230
Phoenix, AZ 85013

Location Dates

NDY 43-45 June 10th, 2020
NDY 35-38, 65-87, 96-102 June 11th,
2020
NDY 46-64, 88-95 June 12th, 2020
NDY 39-42 June 13th, 2020

NDY 35-102 Lode Claims

T23N R21W

Mohave County, AZ

Corner posts and location
monuments are 2"x2"x50" wooden
posts with metal tags
Claim acreage: 20.66
Claim dimension: 600'x1500'

1000 0 1000 2000 ft

LEGEND

- 1 Claim Name
- ◆ Location Monuments
- Claim Boundaries
- PLSS Section
- PLSS Township

2

FEE# 2020037359

OFFICIAL RECORDS
OF MOHAVE COUNTY
KRISTI BLAIR,
COUNTY RECORDER



07/08/2020 10:36 AM Fee: \$30.00

PAGE: 1 of 2

WHEN RECORDED PLEASE RETURN TO:
BURGEX INC.
1042 E. FORT UNION BLVD. #124
MIDVALE, UT 84047

LOCATION NOTICE FOR LODE MINING CLAIM

☐ Amendment BLM Serial # _____

NOTICE IS HEREBY GIVEN that the _____

NDY 88 lode mining claim has been located

by MINAURUM CORP. whose current mailing

address is 300 W. CLAREDON AVE. SUITE 230

PHOENIX, AZ 85013

BLM
Date
Stamp

RECEIVED
BLM AZ STAFF OFFICE
2020 JUL 24 P 12:35
PHOENIX, ARIZONA

The general course of this claim is WEST-EAST and it is situated in MOHAVE

County, Arizona. This claim is 1500 feet in length and 600 feet in width.

20.22 66 Total Claim Acreage. This claim runs from the location monument on which this location notice

is posted on the centerline of the claim approximately 20 feet in a EAST direction to the EAST end line and 1480 feet in a WEST direction to the WEST end line. This claim is marked by six monuments, one at each corner and one at the center of each end line of the claim.

The location monument on which this notice is posted is situated within Section 12, Township 23N, Range 21W, Gila Salt River Base and Meridian, Arizona and this claim encompasses portions of the following quarter section(s), section(s), Township(s) and Range(s) _____

NE1/4 SEC. 12 T23N R21W

Gila Salt River Base and Meridian, Arizona.

The locality of this claim with reference to some natural object or permanent monument and additional information (if any) concerning its locality are as follows: the location monument is: 3360.89 feet at a 166.83° azimuth (true North) from the SE cor. Of SEC. 12 T23N R21W GILA SALT RIVER BASE and MERIDIAN, ARIZONA

The above information is shown on the attached map.

DATED AND POSTED on the ground this 12 day of JUNE, 2020

X AGENT

Print Name(s) CRYSTAL BURGESS

Signature(s) 

ANC460745

A 18606
Recon to US

PHX 081536
OCD Recon NOE

RECEIVED
BLM AZ STATE OFFICE

PHX 083623
WD Recon

AMC460745

06

2020 JUL 24 P 7:35

PHOENIX, ARIZONA

AZ140230N0210W0

69

68

67

66

65

74

75

76

77

78

79

80

81

82

91

90

89

88

87

86

85

84

83

92

93

94

95

96

97

98

99

100

LM is approx:

3360.84' at a
166.83° azimuth
from SE cor. Sec.12 T23N
R21W

AZ140230N0200W0

07

FOR ORDERS
UNIDENTIFIED
MINERALS, WA
REFER TO IND

DIST. NO. 2

GRAZING DIS

N

MDS 502 NI

PHX 083623
WD Recon

35 1436

37

38

13

18

Locator:
Minaurum Corp.
300 W Claredon Ave
Suite 230
Phoenix, AZ 85013

Location Dates

NDY 43-45 June 10th, 2020
NDY 35-38, 65-87, 96-102 June 11th,
2020
NDY 46-64, 88-95 June 12th, 2020
NDY 39-42 June 13th, 2020

NDY 35-102 Lode Claims
T23N R21W
Mohave County, AZ

Corner posts and location
monuments are 2"x2"x50" wooden
posts with metal tags
Claim acreage: 20.66
Claim dimension: 600'x1500'

1000 0 1000 2000 ft

LEGEND

- 1 Claim Name
- ◆ Location Monuments
- Claim Boundaries
- PLSS Section
- PLSS Township

2

FEE# 2020037360

OFFICIAL RECORDS
OF MOHAVE COUNTY
KRISTI BLAIR,
COUNTY RECORDER



07/08/2020 10:36 AM Fee: \$30.00

PAGE: 1 of 2

WHEN RECORDED PLEASE RETURN TO:
BURGEX INC.
1042 E. FORT UNION BLVD. #124
MIDVALE, UT 84047

LOCATION NOTICE FOR LODE MINING CLAIM

☐ Amendment BLM Serial # _____

NOTICE IS HEREBY GIVEN that the _____

NDY 89 lode mining claim has been located

by MINAURUM CORP. whose current mailing

address is 300 W. CLAREDON AVE. SUITE 230

PHOENIX, AZ 85013

BLM
Date
Stamp

RECEIVED
BLM AZ STATE OFFICE
2020 JUL 24 P 12:35
PHOENIX, ARIZONA

The general course of this claim is WEST-EAST and it is situated in MOHAVE

County, Arizona. This claim is 1500 feet in length and 600 feet in width.

20.2266 Total Claim Acreage. This claim runs from the location monument on which this location notice

is posted on the centerline of the claim approximately 20 feet in a EAST direction to the EAST

end line and 1480 feet in a WEST direction to the WEST end line. This claim is marked by six
monuments, one at each corner and one at the center of each end line of the claim.

The location monument on which this notice is posted is situated within Section 12, Township 23N

, Range 21W, Gila Salt River Base and Meridian, Arizona and this claim encompasses portions
of the following quarter section(s), section(s), Township(s) and Range(s) _____

NE1/4 SEC. 12 T23N R21W

Gila Salt River Base and Meridian, Arizona.

The locality of this claim with reference to some natural object or permanent monument and additional information

(if any) concerning its locality are as follows: the location monument is: 3947.47 feet at a 168.81° azimuth (true

North) from the SE cor. Of SEC. 12 T23N R21W GILA SALT RIVER BASE and MERIDIAN, ARIZONA

The above information is shown on the attached map.

DATED AND POSTED on the ground this 12 day of JUNE, 2020

X AGENT

Print Name(s) CRYSTAL BURGESS

Signature(s) _____

ANC460746

A18606
Recon to US

PHX 081536
OCD Recon NOE

RECEIVED
BLM-AZ STATE OFFICE

PHX 083623
WD Recon

AHC460746

06

2020 JUL 24 P 12:35

PHOENIX, ARIZONA

AZ140230N0210W0

PHX 083623
WD Recon

295

1500'

600'

LM is approx:
3947.47' at a
168.81° azimuth
from SE cor. Sec.12 T23N
R21W

AZ140230N0200W0

FOR ORDERS
UNIDENTIFIED
MINERALS, WA
REFER TO IND

DIST. NO. 2

GRAZING DIS

N

MDS 502 N

35 1436 37 38

13

18

NDY 35-102 Lode Claims
T23N R21W
Mohave County, AZ

Corner posts and location
monuments are 2"x2"x50" wooden
posts with metal tags
Claim acreage: 20.66
Claim dimension: 600'x1500'

1000 0 1000 2000 ft

LEGEND

- 1 Claim Name
- ◆ Location Monuments
- Claim Boundaries
- PLSS Section
- PLSS Township

Locator:
Minaurum Corp.
300 W Claredon Ave
Suite 230
Phoenix, AZ 85013

Location Dates
NDY 43-45 June 10th, 2020
NDY 35-38, 65-87, 96-102 June 11th,
2020
NDY 46-64, 88-95 June 12th, 2020
NDY 39-42 June 13th, 2020

2

FEE# 2020037361

OFFICIAL RECORDS
OF MOHAVE COUNTY
KRISTI BLAIR,
COUNTY RECORDER



07/08/2020 10:36 AM Fee: \$30.00

PAGE: 1 of 2

WHEN RECORDED PLEASE RETURN TO:
BURGEX INC.
1042 E. FORT UNION BLVD. #124
MIDVALE, UT 84047

LOCATION NOTICE FOR LODE MINING CLAIM

☐ Amendment BLM Serial # _____

NOTICE IS HEREBY GIVEN that the _____

NDY 90 lode mining claim has been located
by MINAURUM CORP. whose current mailing
address is 300 W. CLAREDON AVE. SUITE 230

PHOENIX, AZ 85013

BLM
Date
Stamp

RECEIVED
BLM AZ STATE OFFICE
2020 JUL 24 P 12:35
PHOENIX, ARIZONA

The general course of this claim is WEST-EAST and it is situated in MOHAVE
County, Arizona. This claim is 1500 feet in length and 600 feet in width.

20.22 lode Total Claim Acreage. This claim runs from the location monument on which this location notice
is posted on the centerline of the claim approximately 20 feet in a EAST direction to the EAST
end line and 1480 feet in a WEST direction to the WEST end line. This claim is marked by six
monuments, one at each corner and one at the center of each end line of the claim.

The location monument on which this notice is posted is situated within Section 12, Township 23N
, Range 21W, Gila Salt River Base and Meridian, Arizona and this claim encompasses portions
of the following quarter section(s), section(s), Township(s) and Range(s) _____

NE1/4 SEC. 12 T23N R21W

Gila Salt River Base and Meridian, Arizona.

The locality of this claim with reference to some natural object or permanent monument and additional information
(if any) concerning its locality are as follows: the location monument is: 4537.56 feet at a 170.28° azimuth (true
North) from the SE cor. Of SEC. 12 T23N R21W GILA SALT RIVER BASE and MERIDIAN, ARIZONA

The above information is shown on the attached map.

DATED AND POSTED on the ground this 12 day of JUNE, 2020

X AGENT

Print Name(s) CRYSTAL BURGESS

Signature(s) [Signature]

AMC460747

A18606
Recon to US

PHX 081536⁰²
OCD Recon NOE

RECEIVED
DLM 17 STATE OFFICE

PHX 083623⁰¹
WD Recon

AMC460747

06

2020 JUL 24

P 12:35

PHOENIX, ARIZONA

11

AZ140230N0210W0

12

AZ140230N0200W0

07

PHX 083623
WD Recon

295

35 1436

37

38

13

18

FOR ORDERS
UNIDENTIFIED
MINERALS, WA
REFER TO IND

DIST. NO. 2

GRAZING DIS

N

MDS 502 NI

Locator:
Minaurum Corp.
300 W Claredon Ave
Suite 230
Phoenix, AZ 85013

Location Dates
NDY 43-45 June 10th, 2020
NDY 35-38, 65-87, 96-102 June 11th, 2020
NDY 46-64, 88-95 June 12th, 2020
NDY 39-42 June 13th, 2020

NDY 35-102 Lode Claims
T23N R21W
Mohave County, AZ

Corner posts and location
monuments are 2"x2"x50" wooden
posts with metal tags
Claim acreage: 20.66
Claim dimension: 600'x1500'

LEGEND

- 1 Claim Name
- ◆ Location Monuments
- Claim Boundaries
- PLSS Section
- PLSS Township

1000 0 1000 2000 ft



FEE# 2020037362

OFFICIAL RECORDS
OF MOHAVE COUNTY
KRISTI BLAIR,
COUNTY RECORDER



07/08/2020 10:36 AM Fee: \$30.00

PAGE: 1 of 2

WHEN RECORDED PLEASE RETURN TO:
BURGEX INC.
1042 E. FORT UNION BLVD. #124
MIDVALE, UT 84047

LOCATION NOTICE FOR LODE MINING CLAIM

☐ Amendment BLM Serial # _____

NOTICE IS HEREBY GIVEN that the _____

NDY 91 lode mining claim has been located

by MINAURUM CORP. whose current mailing

address is 300 W. CLAREDON AVE. SUITE 230

PHOENIX, AZ 85013

BLM
Date
Stamp

RECEIVED
BLM AZ STATE OFFICE
2020 JUL 24 P 10:36
PHOENIX, ARIZONA

The general course of this claim is WEST-EAST and it is situated in MOHAVE

County, Arizona. This claim is 1500 feet in length and 500 feet in width.

17.22 Total Claim Acreage. This claim runs from the location monument on which this location notice

is posted on the centerline of the claim approximately 20 feet in a EAST direction to the EAST

end line and 1480 feet in a WEST direction to the WEST end line. This claim is marked by six
monuments, one at each corner and one at the center of each end line of the claim.

The location monument on which this notice is posted is situated within Section 12, Township 23N

, Range 21W, Gila Salt River Base and Meridian, Arizona and this claim encompasses portions
of the following quarter section(s), section(s), Township(s) and Range(s) _____

NE1/4 SEC. 12 T23N R21W

Gila Salt River Base and Meridian, Arizona.

The locality of this claim with reference to some natural object or permanent monument and additional information
(if any) concerning its locality are as follows: the location monument is: 5080.49 feet at a 171.33° azimuth (true
North) from the SE cor. Of SEC. 12 T23N R21W GILA SALT RIVER BASE and MERIDIAN, ARIZONA

The above information is shown on the attached map.

DATED AND POSTED on the ground this 12 day of JUNE, 2020

X AGENT

Print Name(s) CRYSTAL BURGESS

Signature(s) 

AMC460748

A18606
Recon to US

PHX 081536⁰²
OCD Recon NOE

RECEIVED
BLM AZ STATE OFFICE

PHX 083623⁰¹
WD Recon

AMC460748

06

2020 JUL 24 P 12:36
PHOENIX, ARIZONA

73	74	91	92
72	75	90	93
71	76	89	94
70	77	88	95
AZ140230N0210W0 69	78 12	87	96
68	79	86	97
67	80	85	98
66	81	84	99
295 65	82	83	100

LM is approx:
5080.49' at a
171.33° azimuth
from SE cor. Sec.12 T23N
R21W

AZ140230N0200W0⁰⁷

FOR ORDERS &
UNIDENTIFIED
MINERALS, WA
REFER TO IND

DIST. NO. 2

GRAZING DIS

N

MDS 502 NL

PHX 083623
WD Recon

35 1436 37 38

13

18

Locator:

Minaurum Corp.
300 W Claredon Ave
Suite 230
Phoenix, AZ 85013

Location Dates

NDY 43-45 June 10th, 2020
NDY 35-38, 65-87, 96-102 June 11th,
2020
NDY 46-64, 88-95 June 12th, 2020
NDY 39-42 June 13th, 2020

NDY 35-102 Lode Claims
T23N R21W
Mohave County, AZ

Corner posts and location
monuments are 2"x2"x50" wooden
posts with metal tags
Claim acreage: 17.22
Claim dimension: 500'x1500'

1000 0 1000 2000 ft

LEGEND

- 1 Claim Name
- ◆ Location Monuments
- Claim Boundaries
- PLSS Section
- PLSS Township

2

FEE# 2020037363

WHEN RECORDED PLEASE RETURN TO:
BURGEX INC.
1042 E. FORT UNION BLVD. #124
MIDVALE, UT 84047

OFFICIAL RECORDS
OF MOHAVE COUNTY
KRISTI BLAIR,
COUNTY RECORDER



07/08/2020 10:36 AM Fee: \$30.00

PAGE: 1 of 2

LOCATION NOTICE FOR LODE MINING CLAIM

☐ Amendment BLM Serial # _____

NOTICE IS HEREBY GIVEN that the _____

NDY 92 lode mining claim has been located
by MINAURUM CORP. whose current mailing
address is 300 W. CLAREDON AVE. SUITE 230
PHOENIX, AZ 85013

BLM
Date
Stamp

RECEIVED
BLM AZ STATE OFFICE
2020 JUL 24 P 12:36
PHOENIX, ARIZONA

The general course of this claim is WEST-EAST and it is situated in MOHAVE
County, Arizona. This claim is 1500 feet in length and 500 feet in width.

17.22 Total Claim Acreage. This claim runs from the location monument on which this location notice
is posted on the centerline of the claim approximately 20 feet in a WEST direction to the WEST
end line and 1480 feet in a EAST direction to the EAST end line. This claim is marked by six
monuments, one at each corner and one at the center of each end line of the claim.

The location monument on which this notice is posted is situated within Section 12, Township 23N
, Range 21W, Gila Salt River Base and Meridian, Arizona and this claim encompasses portions
of the following quarter section(s), section(s), Township(s) and Range(s) _____

NE1/4 SEC. 12 T23N R21W AND NW1/4 SEC. 07 T23N R20W

Gila Salt River Base and Meridian, Arizona.

The locality of this claim with reference to some natural object or permanent monument and additional information
(if any) concerning its locality are as follows: the location monument is: 5074.61 feet at a 171.78° azimuth (true
North) from the SE cor. Of SEC. 12 T23N R21W GILA SALT RIVER BASE and MERIDIAN, ARIZONA

The above information is shown on the attached map.

DATED AND POSTED on the ground this 12 day of JUNE, 2020

X AGENT

Print Name(s) CRYSTAL BURGESS

Signature(s) 

AMC460749

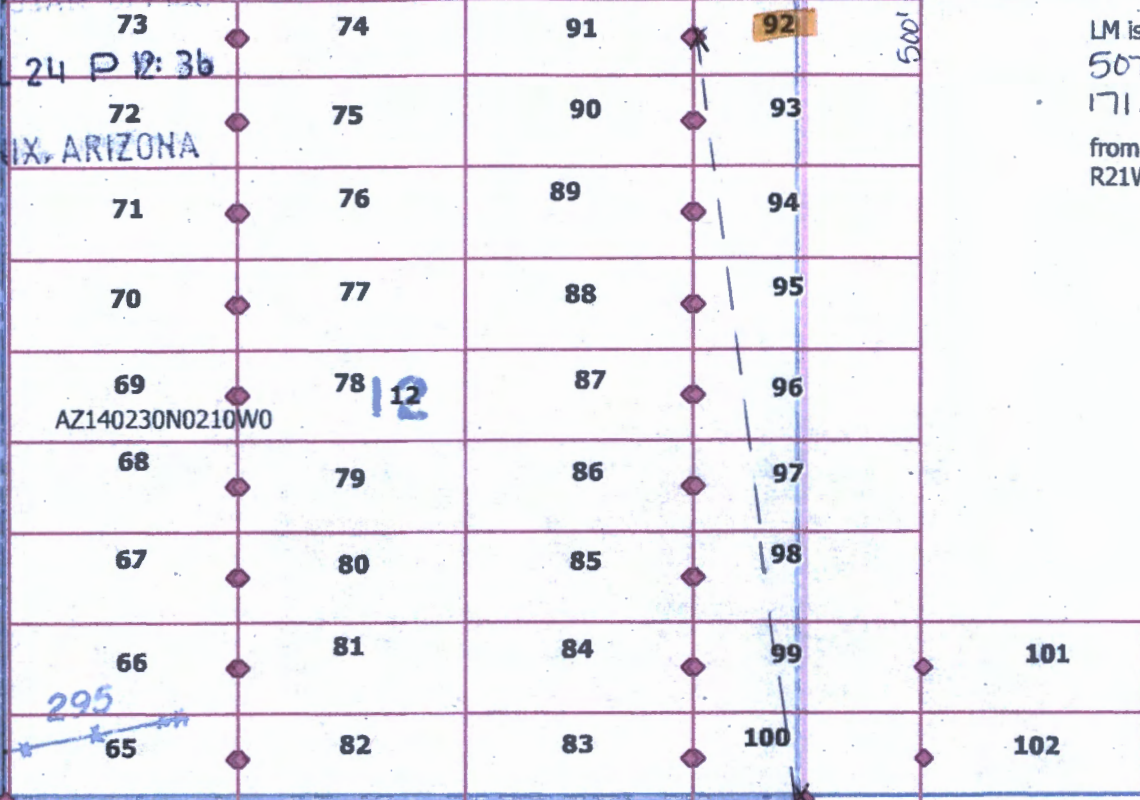
Recon to US
HX 081536⁰²
CD Recon NOE

AMC460749

PHX 083623⁰¹
T23N R21W
WD Recon

06
T23N R20W

RECEIVED
2020 JUL 24 P 12:36
PHOENIX, ARIZONA



LM is approx:
5074.61' at a
171.78° azimuth
from SE cor. Sec.12 T23N
R21W

FOR ORDERS E
UNIDENTIFIED
MINERALS, WATER
REFER TO INDE

AZ140230N0210W0

DIST. NO. 2

GRAZING DIST.

MDS 502 NE1

PHX 083623
WD Recon

35 36 37 38
14

13
T23N R21W

18
T23N R20W

Locator:
Minaurum Corp.
300 W Claredon Ave
Suite 230
Phoenix, AZ 85013


Location Dates
NDY 43-45 June 10th, 2020
NDY 35-38, 65-87, 96-102 June 11th, 2020
NDY 46-64, 88-95 June 12th, 2020
NDY 39-42 June 13th, 2020

NDY 35-102 Lode Claims
T23N R21W/20W
Mohave County, AZ

Corner posts and location
monuments are 2"x2"x50" wooden
posts with metal tags
Claim acreage: 17.22
Claim dimension: 500'x1500'

LEGEND

- 1 Claim Name
- ◆ Location Monuments
- Claim Boundaries
- PLSS Section
- PLSS Township



2

FEE# 2020037364

OFFICIAL RECORDS
OF MOHAVE COUNTY
KRISTI BLAIR,
COUNTY RECORDER



07/08/2020 10:36 AM Fee: \$30.00

PAGE: 1 of 2

WHEN RECORDED PLEASE RETURN TO:
BURGEX INC.
1042 E. FORT UNION BLVD. #124
MIDVALE, UT 84047

LOCATION NOTICE FOR LODE MINING CLAIM

☐ Amendment BLM Serial # _____

NOTICE IS HEREBY GIVEN that the _____

NDY 93 lode mining claim has been located

by MINAURUM CORP. whose current mailing
address is 300 W. CLAREDON AVE. SUITE 230

PHOENIX, AZ 85013

BLM
Date
Stamp

RECEIVED
BLM AZ STATE OFFICE
2020 JUL 24 P 12:36
PHOENIX, ARIZONA

The general course of this claim is WEST-EAST and it is situated in MOHAVE

County, Arizona. This claim is 1500 feet in length and 600 feet in width.

20.22 66 Total Claim Acreage. This claim runs from the location monument on which this location notice
is posted on the centerline of the claim approximately 20 feet in a WEST direction to the WEST
end line and 1480 feet in a EAST direction to the EAST end line. This claim is marked by six
monuments, one at each corner and one at the center of each end line of the claim.

The location monument on which this notice is posted is situated within Section 12, Township 23N
, Range 21W, Gila Salt River Base and Meridian, Arizona and this claim encompasses portions
of the following quarter section(s), section(s), Township(s) and Range(s) _____

NE1/4 SEC.12 T23N R21W AND NW1/4 SEC.07 T23N R20W

Gila Salt River Base and Meridian, Arizona.

The locality of this claim with reference to some natural object or permanent monument and additional information
(if any) concerning its locality are as follows: the location monument is: 4530 feet at a 170.78° azimuth (true
North) from the SE cor. Of SEC.12 T23N R21W GILA SALT RIVER BASE and MERIDIAN, ARIZONA

The above information is shown on the attached map.

DATED AND POSTED on the ground this 12 day of JUNE, 2020

X AGENT

Print Name(s) CRYSTAL BURGESS

Signature(s) 

AMC460750

Recon to US

PHX 08153602
CD Recon NOE

AHC460750

PHX 01083623
T23N R21W
WD Recon

06
T23N R20W

RECEIVED

2020 JUL 24 P 12:36

PHOENIX, ARIZONA

LM is approx:
4530' at a
170.78° azimuth
from SE cor. Sec.12 T23N
R21W

FOR ORDERS OF
UNIDENTIFIED
MINERALS, WATER
REFER TO INDE.

DIST. NO. 2

GRAZING DIST.

MDS 502 NE1

11

AZ140230N0210W0

AZ140230N0200W0

PHX 083623
WD Recon

295

35

36

37

38

13

T23N R21W

18

T23N R20W

Locator:
Minaurum Corp.
300 W Claredon Ave
Suite 230
Phoenix, AZ 85013

Location Dates

NDY 43-45 June 10th, 2020
NDY 35-38, 65-87, 96-102 June 11th, 2020
NDY 46-64, 88-95 June 12th, 2020
NDY 39-42 June 13th, 2020

NDY 35-102 Lode Claims
T23N R21W/20W
Mohave County, AZ

Corner posts and location
monuments are 2"x2"x50" wooden
posts with metal tags
Claim acreage: 20.66
Claim dimension: 600'x1500'

LEGEND

- 1 Claim Name
- ◆ Location Monuments
- Claim Boundaries
- PLSS Section
- PLSS Township

500 0 500 1000 ft

2

FEE# 2020037365

OFFICIAL RECORDS
OF MOHAVE COUNTY
KRISTI BLAIR,
COUNTY RECORDER



07/08/2020 10:36 AM Fee: \$30.00

PAGE: 1 of 2

WHEN RECORDED PLEASE RETURN TO:
BURGEX INC.
1042 E. FORT UNION BLVD. #124
MIDVALE, UT 84047

LOCATION NOTICE FOR LODE MINING CLAIM

☐ Amendment BLM Serial # _____

NOTICE IS HEREBY GIVEN that the _____

NDY 94 lode mining claim has been located
by MINAURUM CORP. whose current mailing
address is 300 W. CLAREDON AVE. SUITE 230
PHOENIX, AZ 85013

BLM
Date
Stamp

RECEIVED
BLM AZ STATE OFFICE
2020 JUL 24 P 12: 25
PHOENIX, ARIZONA

The general course of this claim is WEST-EAST and it is situated in MOHAVE
County, Arizona. This claim is 1500 feet in length and 600 feet in width.

20.22 66 Total Claim Acreage. This claim runs from the location monument on which this location notice
is posted on the centerline of the claim approximately 20 feet in a WEST direction to the WEST
end line and 1480 feet in a EAST direction to the EAST end line. This claim is marked by six
monuments, one at each corner and one at the center of each end line of the claim.

The location monument on which this notice is posted is situated within Section 12, Township 23N
, Range 21W, Gila Salt River Base and Meridian, Arizona and this claim encompasses portions
of the following quarter section(s), section(s), Township(s) and Range(s) _____

NE1/4 SEC.12 T23N R21W AND NW1/4 SEC.07 T23N R20W

Gila Salt River Base and Meridian, Arizona.

The locality of this claim with reference to some natural object or permanent monument and additional information
(if any) concerning its locality are as follows: the location monument is: 3939.9 feet at a 169.38° azimuth (true
North) from the SE cor. Of SEC.12 T23N R21W GILA SALT RIVER BASE and MERIDIAN, ARIZONA

The above information is shown on the attached map.

DATED AND POSTED on the ground this 12 day of JUNE, 2020

X AGENT

Print Name(s) CRYSTAL BURGESS

Signature(s) 

AMC460751

Recon to US

HX 081536⁰²
CD Recon NOE

RECEIVED

PHX 083623⁰¹
T23N R21W
WD Recon

AMC460751

06
T23N R20W

2020 JUL 24 P 12:36
PHOENIX, ARIZONA

LM is approx:
3939.9' at a
169.38° azimuth
from SE cor. Sec.12 T23N
R21W

FOR ORDERS OF
UNIDENTIFIED
MINERALS, WATER
REFER TO INDE.

DIST. NO. 2

GRAZING DIST.

MDS 502 NE1/4

11

AZ140230N0210W0

AZ140230N0200W0

PHX 083623
WD Recon

295

35 36
14

37 38

13

T23N R21W

18

T23N R20W

Locator:
Minaurum Corp.
300 W Claredon Ave
Suite 230
Phoenix, AZ 85013

Location Dates
NDY 43-45 June 10th, 2020
NDY 35-38, 65-87, 96-102 June 11th, 2020
NDY 46-64, 88-95 June 12th, 2020
NDY 39-42 June 13th, 2020

NDY 35-102 Lode Claims
T23N R21W/20W
Mohave County, AZ

Corner posts and location
monuments are 2"x2"x50" wooden
posts with metal tags
Claim acreage: 20.66
Claim dimension: 600'x1500'

LEGEND

- 1 Claim Name
- ◆ Location Monuments
- Claim Boundaries
- PLSS Section
- PLSS Township

500 0 500 1000 ft

FEE# 2020037366

OFFICIAL RECORDS
OF MOHAVE COUNTY
KRISTI BLAIR,
COUNTY RECORDER



07/08/2020 10:36 AM Fee: \$30.00

PAGE: 1 of 2

WHEN RECORDED PLEASE RETURN TO:
BURGEX INC.
1042 E. FORT UNION BLVD. #124
MIDVALE, UT 84047

LOCATION NOTICE FOR LODE MINING CLAIM

☐ Amendment BLM Serial # _____

NOTICE IS HEREBY GIVEN that the _____

NDY 95 lode mining claim has been located

by MINAURUM CORP. whose current mailing

address is 300 W. CLAREDON AVE. SUITE 230

PHOENIX, AZ 85013

BLM
Date
Stamp

RECEIVED
BLM # 7 STATE OFFICE
2020 JUL 24 P 12:36
PHOENIX, ARIZONA

The general course of this claim is WEST-EAST and it is situated in MOHAVE

County, Arizona. This claim is 1500 feet in length and 600 feet in width.

20.22 66 Total Claim Acreage. This claim runs from the location monument on which this location notice

is posted on the centerline of the claim approximately 20 feet in a WEST direction to the WEST end line and 1480 feet in a EAST direction to the EAST end line. This claim is marked by six monuments, one at each corner and one at the center of each end line of the claim.

The location monument on which this notice is posted is situated within Section 12, Township 23N

, Range 21W, Gila Salt River Base and Meridian, Arizona and this claim encompasses portions of the following quarter section(s), section(s), Township(s) and Range(s) _____

NE1/4 SEC.12 T23N R21W AND NW1/4 SEC.07 T23N R20W

Gila Salt River Base and Meridian, Arizona.

The locality of this claim with reference to some natural object or permanent monument and additional information (if any) concerning its locality are as follows: the location monument is: 3352 feet at a 167.49° azimuth (true North) from the SE cor. Of SEC.12 T23N R21W GILA SALT RIVER BASE and MERIDIAN, ARIZONA

The above information is shown on the attached map.

DATED AND POSTED on the ground this 12 day of JUNE, 2020

X AGENT

Print Name(s) CRYSTAL BURGESS

Signature(s) [Signature]

AMC460752

Recon to US

HX 081536⁰²
CD Recon NOE

ANC460752

PHX 083623⁰¹
T23N R21W
WD Recon

06
T23N R20W

RECEIVED
DEPT. OF LAND OFFICE
2020 JUL 24 P 12:36
PHOENIX ARIZONA

LM is approx:
3352' at a
167.49° azimuth
from SE cor. Sec.12 T23N
R21W

FOR ORDERS E
UNIDENTIFIED
MINERALS, WATER
REFER TO INDE

DIST. NO. 2

GRAZING DIST.

MDS 502 NE1

11

AZ140230N0210W0

AZ140230N0200W0

PHX 083623
WD Recon

295

35

14

36

37

38

13

T23N R21W

18

T23N R20W

Locator:
Minaurum Corp.
300 W Claredon Ave
Suite 230
Phoenix, AZ 85013

Location Dates

NDY 43-45 June 10th, 2020
NDY 35-38, 65-87, 96-102 June 11th, 2020
NDY 46-64, 88-95 June 12th, 2020
NDY 39-42 June 13th, 2020

NDY 35-102 Lode Claims
T23N R21W/20W
Mohave County, AZ

Corner posts and location
monuments are 2"x2"x50" wooden
posts with metal tags
Claim acreage: 20.66
Claim dimension: 600'x1500'

LEGEND

- 1 Claim Name
- ◆ Location Monuments
- Claim Boundaries
- PLSS Section
- PLSS Township

500 0 500 1000 ft

FEE# 2020037367

OFFICIAL RECORDS
OF MOHAVE COUNTY
KRISTI BLAIR,
COUNTY RECORDER



07/08/2020 10:36 AM Fee: \$30.00

PAGE: 1 of 2

WHEN RECORDED PLEASE RETURN TO:
BURGEX INC.
1042 E. FORT UNION BLVD. #124
MIDVALE, UT 84047

LOCATION NOTICE FOR LODE MINING CLAIM

☐ Amendment BLM Serial # _____

NOTICE IS HEREBY GIVEN that the _____

NDY 96 lode mining claim has been located

by MINAURUM CORP. whose current mailing

address is 300 W. CLAREDON AVE. SUITE 230

PHOENIX, AZ 85013

BLM
Date
Stamp

RECEIVED
BLM AZ STATE OFFICE
2020 JUL 24 P 12:36
PHOENIX, ARIZONA

The general course of this claim is WEST-EAST and it is situated in MOHAVE

County, Arizona. This claim is 1500 feet in length and 600 feet in width.

20.22 66 Total Claim Acreage. This claim runs from the location monument on which this location notice

is posted on the centerline of the claim approximately 20 feet in a WEST direction to the WEST

end line and 1480 feet in a EAST direction to the EAST end line. This claim is marked by six
monuments, one at each corner and one at the center of each end line of the claim.

The location monument on which this notice is posted is situated within Section 12, Township 23N

, Range 21W, Gila Salt River Base and Meridian, Arizona and this claim encompasses portions
of the following quarter section(s), section(s), Township(s) and Range(s) _____

NE1/4 AND SE1/4 SEC. 12 T23N R21W AND NW1/4 AND SW1/4 SEC. 07 T23N R20W

Gila Salt River Base and Meridian, Arizona.

The locality of this claim with reference to some natural object or permanent monument and additional information
(if any) concerning its locality are as follows: the location monument is: 2769.28 feet at a 164.8° azimuth (true
North) from the SE cor. Of SEC. 12 T23N R21W GILA SALT RIVER BASE and MERIDIAN, ARIZONA

The above information is shown on the attached map.

DATED AND POSTED on the ground this 11 day of JUNE, 2020

X AGENT

Print Name(s) CRYSTAL BURGESS

Signature(s) 

AMC460753

Recon to US
HX 08153602
CD Recon NOE

AMC460753

PHX 083623
T23N R21W
WD Recon

06
T23N R20W

RECEIVED

2020 JUL 24 P 12:36
PHOENIX, ARIZONA

LM is approx:
2769.28' at a
164.8° azimuth
from SE cor. Sec.12 T23N
R21W

FOR ORDERS E
UNIDENTIFIED
MINERALS, WATER
REFER TO INDE

DIST. NO. 2

GRAZING DIST.

MDS 502 NE1

11

AZ140230N0210W0

AZ140230N0200W0

PHX 083623
WD Recon

295

1500'

600'

35

14

36

37

38

13

T23N R21W

18

T23N R20W

Locator:
Minaurum Corp.
300 W Claredon Ave
Suite 230
Phoenix, AZ 85013

Location Dates
NDY 43-45 June 10th, 2020
NDY 35-38, 65-87, 96-102 June 11th, 2020
NDY 46-64, 88-95 June 12th, 2020
NDY 39-42 June 13th, 2020

NDY 35-102 Lode Claims
T23N R21W/20W
Mohave County, AZ

Corner posts and location
monuments are 2"x2"x50" wooden
posts with metal tags
Claim acreage: 20.66
Claim dimension: 600'x1500'

LEGEND

- 1 Claim Name
- ◆ Location Monuments
- Claim Boundaries
- PLSS Section
- PLSS Township

500 0 500 1000 ft

2
FEE# 2020037368

OFFICIAL RECORDS
OF MOHAVE COUNTY
KRISTI BLAIR,
COUNTY RECORDER



07/08/2020 10:36 AM Fee: \$30.00

PAGE: 1 of 2

WHEN RECORDED PLEASE RETURN TO:
BURGEX INC.
1042 E. FORT UNION BLVD. #124
MIDVALE, UT 84047

LOCATION NOTICE FOR LODE MINING CLAIM

☐ Amendment BLM Serial # _____

NOTICE IS HEREBY GIVEN that the _____

NDY 97 lode mining claim has been located

by MINAURUM CORP. whose current mailing

address is 300 W. CLAREDON AVE. SUITE 230

PHOENIX, AZ 85013

BLM
Date
Stamp

RECEIVED
BLM AZ STATE OFFICE
2020 JUL 24 P 12:36
PHOENIX, ARIZONA

The general course of this claim is WEST-EAST and it is situated in MOHAVE

County, Arizona. This claim is 1500 feet in length and 600 feet in width.

20.22 66 Total Claim Acreage. This claim runs from the location monument on which this location notice

is posted on the centerline of the claim approximately 20 feet in a WEST direction to the WEST end line and 1480 feet in a EAST direction to the EAST end line. This claim is marked by six monuments, one at each corner and one at the center of each end line of the claim.

The location monument on which this notice is posted is situated within Section 12, Township 23N

, Range 21W, Gila Salt River Base and Meridian, Arizona and this claim encompasses portions of the following quarter section(s), section(s), Township(s) and Range(s) _____

SE1/4 SEC.12 T23N R21W AND SW1/4 SEC.07 T23N R20W

Gila Salt River Base and Meridian, Arizona.

The locality of this claim with reference to some natural object or permanent monument and additional information (if any) concerning its locality are as follows: the location monument is: 2195.9 feet at a 160.7° azimuth (true North) from the SE cor. Of SEC.12 T23N R21W GILA SALT RIVER BASE and MERIDIAN, ARIZONA

The above information is shown on the attached map.

DATED AND POSTED on the ground this 11 day of JUNE, 2020

X AGENT

Print Name(s) CRYSTAL BURGESS

Signature(s) 

AMC460754

Recon to US
HX 08153602
CD Recon NOE

AMC460754

PHX 083623
T23N R21W
WD Recon

06
T23N R20W

RECEIVED

DEPT. OF THE INTERIOR

2020 JUL 24 P 12:31

PHOENIX, ARIZONA

LM is approx:
2195.9' at a
140.7° azimuth
from SE cor. Sec.12 T23N
R21W

FOR ORDERS OF
UNIDENTIFIED
MINERALS, WATER
REFER TO INDE.

DIST. NO. 2

GRAZING DIST.

MDS 502 NE1

11

AZ140230N0210W0

AZ140230N0200W0

PHX 083623
WD Recon

295

1500'

600'

35 36
14

37 38

13

T23N R21W

18

T23N R20W

Locator:
Minaurum Corp.
300 W Claredon Ave
Suite 230
Phoenix, AZ 85013

Location Dates
NDY 43-45 June 10th, 2020
NDY 35-38, 65-87, 96-102 June 11th, 2020
NDY 46-64, 88-95 June 12th, 2020
NDY 39-42 June 13th, 2020

NDY 35-102 Lode Claims
T23N R21W/20W
Mohave County, AZ

Corner posts and location
monuments are 2"x2"x50" wooden
posts with metal tags
Claim acreage: 20.66
Claim dimension: 600'x1500'

500 0 500 1000 ft

LEGEND

- 1 Claim Name
- ◆ Location Monuments
- Claim Boundaries
- PLSS Section
- PLSS Township

FEE# 2020037369

OFFICIAL RECORDS
OF MOHAVE COUNTY
KRISTI BLAIR,
COUNTY RECORDER



07/08/2020 10:36 AM Fee: \$30.00

PAGE: 1 of 2

WHEN RECORDED PLEASE RETURN TO:
BURGEX INC.
1042 E. FORT UNION BLVD. #124
MIDVALE, UT 84047

LOCATION NOTICE FOR LODE MINING CLAIM

☐ Amendment BLM Serial # _____

NOTICE IS HEREBY GIVEN that the _____

NDY 98 lode mining claim has been located

by MINAURUM CORP. whose current mailing

address is 300 W. CLAREDON AVE. SUITE 230

PHOENIX, AZ 85013

BLM
Date
Stamp

RECEIVED
BLM-AZ STATE OFFICE
2020 JUL 24 P 2:37
PHOENIX, ARIZONA

The general course of this claim is WEST-EAST and it is situated in MOHAVE

County, Arizona. This claim is 1500 feet in length and 600 feet in width.

20.22 66 Total Claim Acreage. This claim runs from the location monument on which this location notice

is posted on the centerline of the claim approximately 20 feet in a WEST direction to the WEST

end line and 1480 feet in a EAST direction to the EAST end line. This claim is marked by six

monuments, one at each corner and one at the center of each end line of the claim.

The location monument on which this notice is posted is situated within Section 12, Township 23N

, Range 21W, Gila Salt River Base and Meridian, Arizona and this claim encompasses portions

of the following quarter section(s), section(s), Township(s) and Range(s) _____

SE1/4 SEC.12 T23N R21W AND SW1/4 SEC.07 T23N R20W

Gila Salt River Base and Meridian, Arizona.

The locality of this claim with reference to some natural object or permanent monument and additional information

(if any) concerning its locality are as follows: the location monument is: 1641.65 feet at a 153.76° azimuth (true

North) from the SE cor. Of SEC.12 T23N R21W GILA SALT RIVER BASE and MERIDIAN, ARIZONA

The above information is shown on the attached map.

DATED AND POSTED on the ground this 11 day of JUNE, 2020

X AGENT

Print Name(s) CRYSTAL BURGESS

Signature(s) [Signature]

AMC460755

Recon to US
HX 081536⁰²
CD Recon NOE

AMC460755

PHX 083623
T23N R21W
WD Recon

06
T23N R20W

RECEIVED

BLM AZ STATE OFFICE

2020 JUL 24 PM 2:37

PHOENIX, ARIZONA

LM is approx:
1641.65' at a
153.76° azimuth
from SE cor. Sec.12 T23N
R21W

FOR ORDERS E
UNIDENTIFIED
MINERALS, WATER
REFER TO INDE

07

AZ140230N0210W0

DIST. NO. 2

GRAZING DIST.

MDS 502 NE1

11

AZ140230N0210W0

12

PHX 083623
WD Recon

295

1500'



35

14

36

37

38

13

T23N R21W

18

T23N R20W

Locator:
Minaurum Corp.
300 W Claredon Ave
Suite 230
Phoenix, AZ 85013


Location Dates
NDY 43-45 June 10th, 2020
NDY 35-38, 65-87, 96-102 June 11th, 2020
NDY 46-64, 88-95 June 12th, 2020
NDY 39-42 June 13th, 2020

NDY 35-102 Lode Claims
T23N R21W/20W
Mohave County, AZ

Corner posts and location
monuments are 2"x2"x50" wooden
posts with metal tags
Claim acreage: 20.66
Claim dimension: 600'x1500'

LEGEND

- 1 Claim Name
- ◆ Location Monuments
- Claim Boundaries
- PLSS Section
- PLSS Township



2

FEE# 2020037370

OFFICIAL RECORDS
OF MOHAVE COUNTY
KRISTI BLAIR,
COUNTY RECORDER



07/08/2020 10:36 AM Fee: \$30.00

PAGE: 1 of 2

WHEN RECORDED PLEASE RETURN TO:
BURGEX INC.
1042 E. FORT UNION BLVD. #124
MIDVALE, UT 84047

LOCATION NOTICE FOR LOBE MINING CLAIM

☐ Amendment BLM Serial # _____

NOTICE IS HEREBY GIVEN that the _____

NDY 99 lode mining claim has been located
by MINAURUM CORP. whose current mailing
address is 300 W. CLAREDON AVE. SUITE 230

PHOENIX, AZ 85013

BLM
Date
Stamp

RECEIVED
BLM AZ STATE OFFICE
2020 JUL 24 P 12:37
PHOENIX, ARIZONA

The general course of this claim is WEST-EAST and it is situated in MOHAVE
County, Arizona. This claim is 1500 feet in length and 600 feet in width.

20.22 66 Total Claim Acreage. This claim runs from the location monument on which this location notice
is posted on the centerline of the claim approximately 20 feet in a WEST direction to the WEST
end line and 1480 feet in a EAST direction to the EAST end line. This claim is marked by six
monuments, one at each corner and one at the center of each end line of the claim.

The location monument on which this notice is posted is situated within Section 12, Township 23N
Range 21W, Gila Salt River Base and Meridian, Arizona and this claim encompasses portions
of the following quarter section(s), section(s), Township(s) and Range(s) _____

SE1/4 SEC.12 T23N R21W AND SW1/4 SEC.07 T23N R20W

Gila Salt River Base and Meridian, Arizona.

The locality of this claim with reference to some natural object or permanent monument and additional information
(if any) concerning its locality are as follows: the location monument is: 1134.92 feet at a 140.24° azimuth (true
North) from the SE cor. Of SEC.12 T23N R21W GILA SALT RIVER BASE and MERIDIAN, ARIZONA

The above information is shown on the attached map.

DATED AND POSTED on the ground this 11 day of JUNE, 2020

X AGENT

Print Name(s) CRYSTAL BURGESS

Signature(s) 

AMC460756

Recon to US
PHX 081536⁰²
CD Recon NOE

AMC460756

PHX 083623⁰¹
T23N R21W
WD Recon

06
T23N R20W

RECEIVED

2020 JUL 24 P 12:37

PHOENIX, ARIZONA

LM is approx:
1134.92' at a
140.24° azimuth
from SE cor. Sec.12 T23N
R21W

FOR ORDERS E
UNIDENTIFIED
MINERALS, WATER
REFER TO INDE

DIST. NO. 2

GRAZING DIST.

MDS 502 NE

11

07

AZ140230N0200W0

AZ140230N0210W0

PHX 083623
WD Recon

295

1500'

600'

35

14

36

37

38

13

T23N R21W

18

T23N R20W


Locator:
Minaurum Corp.
300 W Claredon Ave
Suite 230
Phoenix, AZ 85013

Location Dates
NDY 43-45 June 10th, 2020
NDY 35-38, 65-87, 96-102 June 11th, 2020
NDY 46-64, 88-95 June 12th, 2020
NDY 39-42 June 13th, 2020

NDY 35-102 Lode Claims
T23N R21W/20W
Mohave County, AZ

Corner posts and location
monuments are 2"x2"x50" wooden
posts with metal tags
Claim acreage: 20.66
Claim dimension: 600'x1500'

- LEGEND
- 1 Claim Name
 - ◆ Location Monuments
 - Claim Boundaries
 - PLSS Section
 - PLSS Township



2

FEE# 2020037371

OFFICIAL RECORDS
OF MOHAVE COUNTY
KRISTI BLAIR,
COUNTY RECORDER



07/08/2020 10:36 AM Fee: \$30.00

PAGE: 1 of 2

WHEN RECORDED PLEASE RETURN TO:
BURGEX INC.
1042 E. FORT UNION BLVD. #124
MIDVALE, UT 84047

LOCATION NOTICE FOR LOBE MINING CLAIM

☐ Amendment BLM Serial # _____

NOTICE IS HEREBY GIVEN that the _____

NDY 100 lode mining claim has been located
by MINAURUM CORP. whose current mailing
address is 300 W. CLAREDON AVE. SUITE 230
PHOENIX, AZ 85013

BLM
Date
Stamp

RECEIVED
BLM-AZ STATE OFFICE
2020 JUL 24 P 12:37
PHOENIX, ARIZONA

The general course of this claim is WEST-EAST and it is situated in MOHAVE
County, Arizona. This claim is 1500 feet in length and 600 feet in width.

20.2266 Total Claim Acreage. This claim runs from the location monument on which this location notice
is posted on the centerline of the claim approximately 20 feet in a WEST direction to the WEST
end line and 1480 feet in a EAST direction to the EAST end line. This claim is marked by six
monuments, one at each corner and one at the center of each end line of the claim.

The location monument on which this notice is posted is situated within Section 12, Township 23N
21W, Gila Salt River Base and Meridian, Arizona and this claim encompasses portions
of the following quarter section(s), section(s), Township(s) and Range(s) _____

SE1/4 SEC.12 AND NE1/4 SEC.13 T23N R21W AND SW1/4 SEC.07 AND NW1/4 SEC.18 T23N R20W
Gila Salt River Base and Meridian, Arizona.

The locality of this claim with reference to some natural object or permanent monument and additional information
(if any) concerning its locality are as follows: the location monument is: 775.3 feet at a 110.57° azimuth (true
North) from the SE cor. Of SEC.12 T23N R21W GILA SALT RIVER BASE and MERIDIAN, ARIZONA

The above information is shown on the attached map.

DATED AND POSTED on the ground this 11 day of JUNE, 2020

X AGENT

Print Name(s) CRYSTAL BURGESS

Signature(s) [Signature]

AMC460757

Recon to US
PHX 081536⁰²
CD Recon NOE

AMC460757

PHX 083623⁰¹
T23N R21W
WD Recon

06
T23N R20W

RECEIVED

DEPT. OF THE INTERIOR
2020 JUL 24 P 12:37
PHOENIX, ARIZONA

LM is approx:
775.3' at a
110.57° azimuth
from SE cor. Sec.12 T23N
R21W

FOR ORDERS E
UNIDENTIFIED L
MINERALS, WATER
REFER TO INDE

07

AZ140230N0200W0

DIST. NO. 2

GRAZING DIST.

MDS 502 NE1

N

18
T23N R20W

13
T23N R21W

11

PHX 083623
WD Recon

295

100

1500'

600'

35 36 37 38
14

Locator:
Minaurum Corp.
300 W Claredon Ave
Suite 230
Phoenix, AZ 85013

Location Dates
NDY 43-45 June 10th, 2020
NDY 35-38, 65-87, 96-102 June 11th, 2020
NDY 46-64, 88-95 June 12th, 2020
NDY 39-42 June 13th, 2020

NDY 35-102 Lode Claims
T23N R21W/20W
Mohave County, AZ

Corner posts and location
monuments are 2"x2"x50" wooden
posts with metal tags
Claim acreage: 20.66
Claim dimension: 600'x1500'

LEGEND

- 1 Claim Name
- ◆ Location Monuments
- Claim Boundaries
- PLSS Section
- PLSS Township

500 0 500 1000 ft

✓

FEE# 2020037372

OFFICIAL RECORDS
OF MOHAVE COUNTY
KRISTI BLAIR,
COUNTY RECORDER



07/08/2020 10:36 AM Fee: \$30.00

PAGE: 1 of 2

WHEN RECORDED PLEASE RETURN TO:
BURGEX INC.
1042 E. FORT UNION BLVD. #124
MIDVALE, UT 84047

LOCATION NOTICE FOR LODE MINING CLAIM

☐ Amendment BLM Serial # _____

NOTICE IS HEREBY GIVEN that the _____

NDY 101 lode mining claim has been located
by MINAURUM CORP. whose current mailing
address is 300 W. CLAREDON AVE. SUITE 230
PHOENIX, AZ 85013

BLM
Date
Stamp

RECEIVED
BLM AZ STATE OFFICE
2020 JUL 24 P 12:37
PHOENIX, ARIZONA

The general course of this claim is WEST-EAST and it is situated in MOHAVE
County, Arizona. This claim is 1500 feet in length and 600 feet in width.

20.2266 Total Claim Acreage. This claim runs from the location monument on which this location notice
is posted on the centerline of the claim approximately 20 feet in a WEST direction to the WEST
end line and 1480 feet in a EAST direction to the EAST end line. This claim is marked by six
monuments, one at each corner and one at the center of each end line of the claim.

The location monument on which this notice is posted is situated within Section 07, Township 23N
 , Range 20W, Gila Salt River Base and Meridian, Arizona and this claim encompasses portions
of the following quarter section(s), section(s), Township(s) and Range(s) _____

SW1/4 SEC.07 T23N R20W

Gila Salt River Base and Meridian, Arizona.

The locality of this claim with reference to some natural object or permanent monument and additional information
(if any) concerning its locality are as follows: the location monument is: 1166.38 feet at a 221.58° azimuth (true
North) from the SE cor. Of SEC.12 T23N R21W GILA SALT RIVER BASE and MERIDIAN, ARIZONA

The above information is shown on the attached map.

DATED AND POSTED on the ground this 11 day of JUNE, 2020

X AGENT

Print Name(s) CRYSTAL BURGESS

Signature(s) 

AMC460758

Recon to US
HX 08153602
CD Recon NOE

AMC460758

06
T23N R20W

PHX 083623
T23N R21W
WD Recon

RECEIVED

BLPLAZ TIAN OFFICE

2020 JUL 24 P 12:37

PHOENIX, ARIZONA

LM is approx:
1166.38' at a
221.58° Azimuth
from SE cor. Sec.12 T23N
R21W

FOR ORDERS E
UNIDENTIFIED
MINERALS, WAT
REFER TO INDE

07
AZ140230N0210W0

DIST. NO. 2

GRAZING DIST.

MDS 502 NEI

11

PHX 083623
WD Recon

295
65

35 36
14 37 38

13
T23N R21W

1500'
600'

18
T23N R20W


Locator:
Minaurum Corp.
300 W Claredon Ave
Suite 230
Phoenix, AZ 85013

Location Dates
NDY 43-45 June 10th, 2020
NDY 35-38, 65-87, 96-102 June 11th, 2020
NDY 46-64, 88-95 June 12th, 2020
NDY 39-42 June 13th, 2020

NDY 35-102 Lode Claims
T23N R21W/20W
Mohave County, AZ

Corner posts and location
monuments are 2"x2"x50" wooden
posts with metal tags
Claim acreage: 20.66
Claim dimension: 600'x1500'

- LEGEND
- 1 Claim Name
 - ◆ Location Monuments
 - Claim Boundaries
 - PLSS Section
 - PLSS Township



2

FEE# 2020037373

OFFICIAL RECORDS
OF MOHAVE COUNTY
KRISTI BLAIR,
COUNTY RECORDER



07/08/2020 10:36 AM Fee: \$30.00

PAGE: 1 of 2

WHEN RECORDED PLEASE RETURN TO:
BURGEX INC.
1042 E. FORT UNION BLVD. #124
MIDVALE, UT 84047

LOCATION NOTICE FOR LODE MINING CLAIM

☐ Amendment BLM Serial # _____

NOTICE IS HEREBY GIVEN that the _____

NDY 102 lode mining claim has been located
by MINAURUM CORP. whose current mailing
address is 300 W. CLAREDON AVE. SUITE 230
PHOENIX, AZ 85013

BLM
Date
Stamp

RECEIVED
BLM AZ STATE OFFICE
2020 JUL 24 P 10:37
PHOENIX, ARIZONA

The general course of this claim is WEST-EAST and it is situated in MOHAVE
County, Arizona. This claim is 1500 feet in length and 600 feet in width.

20.2266 Total Claim Acreage. This claim runs from the location monument on which this location notice
is posted on the centerline of the claim approximately 20 feet in a WEST direction to the WEST
end line and 1480 feet in a EAST direction to the EAST end line. This claim is marked by six
monuments, one at each corner and one at the center of each end line of the claim.

The location monument on which this notice is posted is situated within Section 07, Township 23N
, Range 20W, Gila Salt River Base and Meridian, Arizona and this claim encompasses portions
of the following quarter section(s), section(s), Township(s) and Range(s) _____

SW1/4 SEC 07 AND NW1/4 SEC.18 T23N R20W

Gila Salt River Base and Meridian, Arizona.

The locality of this claim with reference to some natural object or permanent monument and additional information
(if any) concerning its locality are as follows: the location monument is: 820.7 feet at a 250.61° azimuth (true
North) from the SE cor. Of SEC.12 T23N R21W GILA SALT RIVER BASE and MERIDIAN, ARIZONA

The above information is shown on the attached map.

DATED AND POSTED on the ground this 11 day of JUNE, 2020

X AGENT

Print Name(s) CRYSTAL BURGESS

Signature(s) 

AMC460759

Recon to US
HX 081536⁰²
CD Recon NOE

AHC460759

PHX 083623⁰¹
T23N R21W
WD Recon

06
T23N R20W

RECEIVED

BLM-AZ STATE OFFICE

2020 JUL 24 P 12:37

PHOENIX, ARIZONA

LM is approx:
820.7' at a
250.61° azimuth
from SE cor. Sec.12 T23N
R21W

FOR ORDERS E
UNIDENTIFIED
MINERALS, WAT
REFER TO INDE

07
AZ140230N0210W0

DIST. NO. 2

GRAZING DIST.

MDS 502 NE1

11

PHX 083623
WD Recon

69
AZ140230N0210W0

12

101
1500'

102

35 36
14 37 38

13

T23N R21W

18

T23N R20W

Locator:
Minaurum Corp.
300 W Claredon Ave
Suite 230
Phoenix, AZ 85013

Location Dates
NDY 43-45 June 10th, 2020
NDY 35-38, 65-87, 96-102 June 11th, 2020
NDY 46-64, 88-95 June 12th, 2020
NDY 39-42 June 13th, 2020

NDY 35-102 Lode Claims
T23N R21W/20W
Mohave County, AZ

Corner posts and location
monuments are 2"x2"x50" wooden
posts with metal tags
Claim acreage: 20.66
Claim dimension: 600'x1500'

LEGEND

- 1 Claim Name
- ◆ Location Monuments
- Claim Boundaries
- PLSS Section
- PLSS Township

500 0 500 1000 ft

DEPARTMENT OF THE INTERIOR
BUREAU OF LAND MANAGEMENT
Case Recordation

Geographic Report with Land

Disposition is equal to **AUTHORIZED , CANCELLED , EXPIRED , PENDING , REJECTED , RELINQUISHED ,
WITHDRAWN**

and Meridian Township Range Section is equal to 14 0400N 0150W 009

and Admin State is equal to AZ

Date and Time Run:
7/31/2020 7:35:26 AM

Page 1 of 1

DEPARTMENT OF THE INTERIOR
BUREAU OF LAND MANAGEMENT
Case Recordation
Geographic Report with Land

Admin State: AZ
Geo State: AZ
Serial Number: AZA 031023

Total Case Acres: 1.500

Casetype	Case Disp	Mer	Twp	Rng	Sec	Sur Type	Sur Nr	Suf	Subdivision	Pending Action
281001	AUTHORIZED	14	04:00N	0150W	009	MNR			E2SESW:	

LR2K Home

CR-24



LR2000 Internal

CR Geographic Report with Land

Download User Guide (pdf)

Purpose: This report produces a geographic listing of case information based on retrieval by Meridian/Township/Range. This report format will display the case type, case disposition, meridian, township, range, section, survey type, survey number, surface management agency, pending actions, serial number, and total case acres.

To refresh the query, do a **Ctrl-R**. It resets the page and clears any criteria fields that may have entries.



No Results

The specified criteria didn't result in any data. This is often caused by applying filters and/or selection steps that are too restrictive or that contain incorrect values. Please check your analysis filters and selection steps, and try again. The filters or selection steps currently being applied are shown below.

Filters

Disposition is equal to **AUTHORIZED, CANCELLED, EXPIRED, PENDING, REJECTED, RELINQUISHED, WITHDRAWN**
and Meridian Township Range Section is equal to **14 0230N 0210W 012**
and Admin State is equal to **AZ**

Return - Refresh

LR2K Home

CR-24  

LR2000 Internal

CR Geographic Report with Land

Download User Guide (pdf)

Purpose: This report produces a geographic listing of case information based on retrieval by Meridian/Township/Range. This report format will display the case type, case disposition, meridian, township, range, section, survey type, survey number, surface management agency, pending actions, serial number, and total case acres.

To refresh the query, do a **Ctrl-R**. It resets the page and clears any criteria fields that may have entries.



No Results

The specified criteria didn't result in any data. This is often caused by applying filters and/or selection steps that are too restrictive or that contain incorrect values. Please check your analysis filters and selection steps, and try again. The filters or selection steps currently being applied are shown below.

Filters

Disposition is equal to **AUTHORIZED, CANCELLED, EXPIRED, PENDING, REJECTED, RELINQUISHED, WITHDRAWN**
and Meridian Township Range Section is equal to **14 0230N 0210W 013**
and Admin State is equal to **AZ**

Return - Refresh

LR2K Home

CR-24  

LR2000 Internal

CR Geographic Report with Land

Download User Guide (pdf)

Purpose: This report produces a geographic listing of case information based on retrieval by Meridian/Township/Range. This report format will display the case type, case disposition, meridian, township, range, section, survey type, survey number, surface management agency, pending actions, serial number, and total case acres.

To refresh the query, do a **Ctrl-R**. It resets the page and clears any criteria fields that may have entries.



No Results

The specified criteria didn't result in any data. This is often caused by applying filters and/or selection steps that are too restrictive or that contain incorrect values. Please check your analysis filters and selection steps, and try again. The filters or selection steps currently being applied are shown below.

Filters

Disposition is equal to **AUTHORIZED, CANCELLED, EXPIRED, PENDING, REJECTED, RELINQUISHED, WITHDRAWN**
and Meridian Township Range Section is equal to **14 0230N 0210W 014**
and Admin State is equal to **AZ**

Return - Refresh

LR2K Home

CR-24  

LR2000 Internal

CR Geographic Report with Land

Download User Guide (pdf)

Purpose: This report produces a geographic listing of case information based on retrieval by Meridian/Township/Range. This report format will display the case type, case disposition, meridian, township, range, section, survey type, survey number, surface management agency, pending actions, serial number, and total case acres.

To refresh the query, do a **Ctrl-R**. It resets the page and clears any criteria fields that may have entries.



No Results

The specified criteria didn't result in any data. This is often caused by applying filters and/or selection steps that are too restrictive or that contain incorrect values. Please check your analysis filters and selection steps, and try again. The filters or selection steps currently being applied are shown below.

Filters

Disposition is equal to **AUTHORIZED, CANCELLED, EXPIRED, PENDING, REJECTED, RELINQUISHED, WITHDRAWN**
and Meridian Township Range Section is equal to **14 0230N 0210W 015**
and Admin State is equal to **AZ**

[Return - Refresh](#)

LR2K Home

CR-24  

LR2000 Internal

CR Geographic Report with Land

Download User Guide (pdf)

Purpose: This report produces a geographic listing of case information based on retrieval by Meridian/Township/Range. This report format will display the case type, case disposition, meridian, township, range, section, survey type, survey number, surface management agency, pending actions, serial number, and total case acres.

To refresh the query, do a **Ctrl-R**. It resets the page and clears any criteria fields that may have entries.



No Results

The specified criteria didn't result in any data. This is often caused by applying filters and/or selection steps that are too restrictive or that contain incorrect values. Please check your analysis filters and selection steps, and try again. The filters or selection steps currently being applied are shown below.

Filters

Disposition is equal to **AUTHORIZED, CANCELLED, EXPIRED, PENDING, REJECTED, RELINQUISHED, WITHDRAWN**
and Meridian Township Range Section is equal to **14 0230N 0210W 022**
and Admin State is equal to **AZ**

Return - Refresh

LR2K Home

CR-24  

LR2000 Internal

CR Geographic Report with Land

Download User Guide (pdf)

Purpose: This report produces a geographic listing of case information based on retrieval by Meridian/Township/Range. This report format will display the case type, case disposition, meridian, township, range, section, survey type, survey number, surface management agency, pending actions, serial number, and total case acres.

To refresh the query, do a **Ctrl-R**. It resets the page and clears any criteria fields that may have entries.



No Results

The specified criteria didn't result in any data. This is often caused by applying filters and/or selection steps that are too restrictive or that contain incorrect values. Please check your analysis filters and selection steps, and try again. The filters or selection steps currently being applied are shown below.

Filters

Disposition is equal to **AUTHORIZED, CANCELLED, EXPIRED, PENDING, REJECTED, RELINQUISHED, WITHDRAWN**
and Meridian Township Range Section is equal to **14 0230N 0200W 007**
and Admin State is equal to **AZ**

Return - Refresh

LR2K Home

CR-24  

LR2000 Internal

CR Geographic Report with Land

Download User Guide (pdf)

Purpose: This report produces a geographic listing of case information based on retrieval by Meridian/Township/Range. This report format will display the case type, case disposition, meridian, township, range, section, survey type, survey number, surface management agency, pending actions, serial number, and total case acres.

To refresh the query, do a **Ctrl-R**. It resets the page and clears any criteria fields that may have entries.



No Results

The specified criteria didn't result in any data. This is often caused by applying filters and/or selection steps that are too restrictive or that contain incorrect values. Please check your analysis filters and selection steps, and try again. The filters or selection steps currently being applied are shown below.


Filters

Disposition is equal to **AUTHORIZED, CANCELLED, EXPIRED, PENDING, REJECTED, RELINQUISHED, WITHDRAWN**
and Meridian Township Range Section is equal to **14 0230N 0200W 018**
and Admin State is equal to **AZ**

Return - Refresh

STATUS OF PUBLIC DOMAIN
LAND AND MINERAL TITLES[illegible]

Sec 5,7,8,10 M&B



WARNING STATEMENT

This plat is the Bureau's Record of Title, and should be used only as a graphic display of the township survey data. Records herein do not reflect title changes which may have been effected by lateral movements of rivers or other bodies of water relative to the cadastral surveys for official survey information.

T 40 N
R 15 W

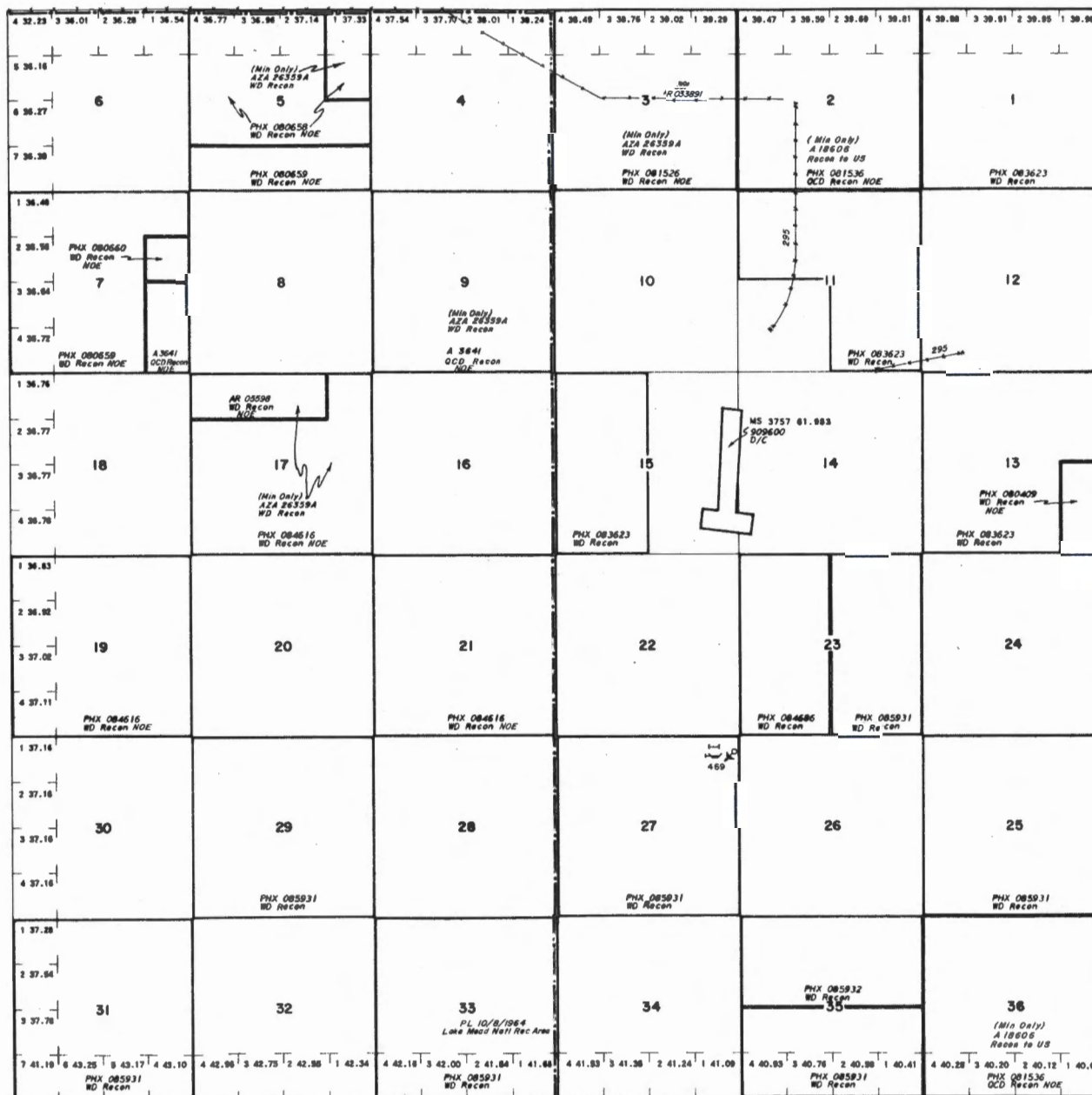
MOHAVE COUNTY

[illegible]

DIST. NO. 2

GRAZING DIST. NO. 2

MDS 502 NE



Lat. 35°19'42" N
Long. 114°28'02" W

SCALE

10 20 30 40

30 chains to the inch

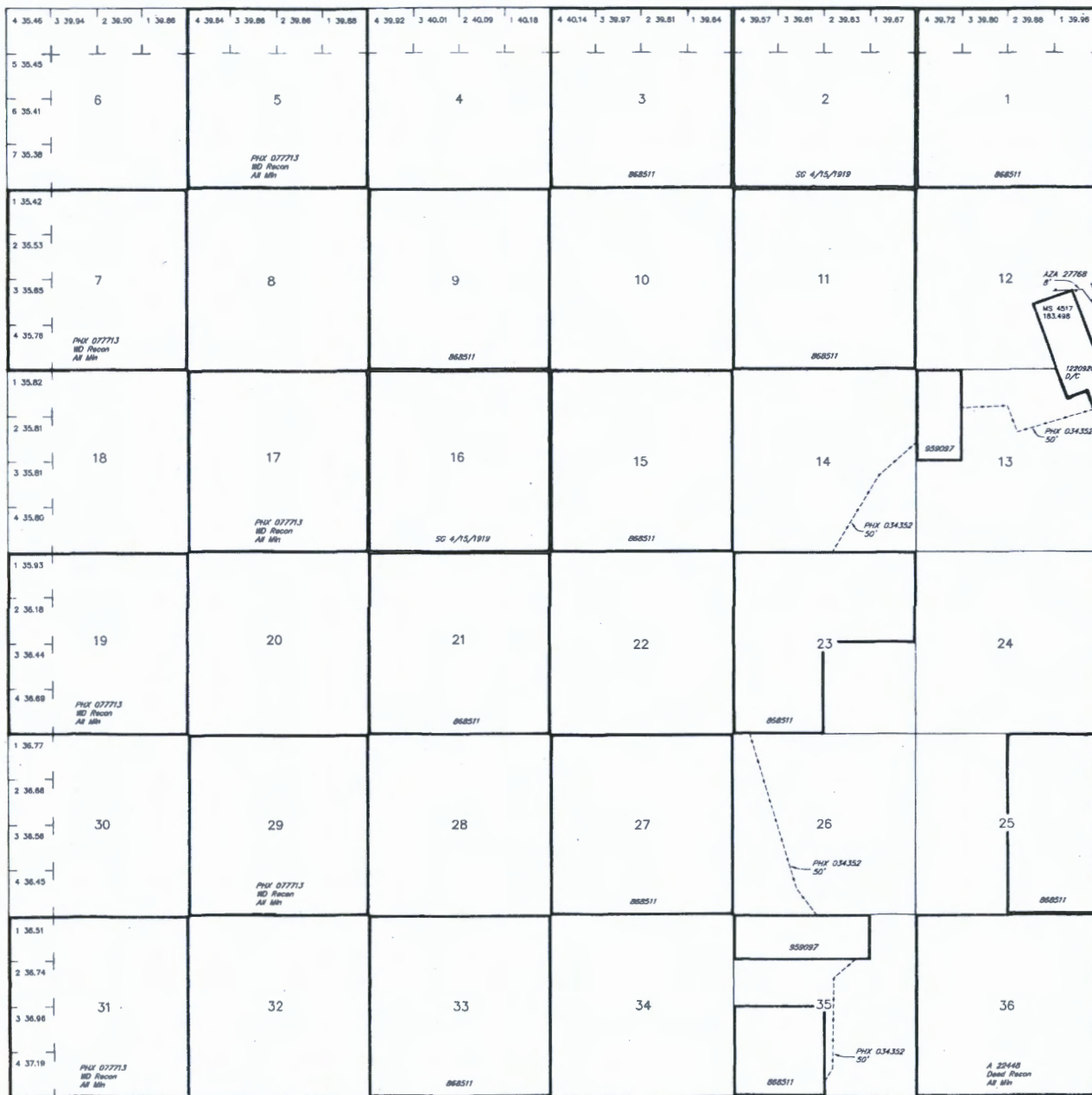
[illegible]

T. 23 N
and approximately
R. 21 W
covering the state.

MOHAVE COUNTY

[illegible]

CURRENT TO	BT	GSR Mer
1-18-2008	PV	T 23 N
		R 20 W



Lat	Long
34.0	118.2
34.1	118.3
34.2	118.4
34.3	118.5
34.4	118.6
34.5	118.7
34.6	118.8
34.7	118.9
34.8	119.0
34.9	119.1
35.0	119.2
35.1	119.3
35.2	119.4
35.3	119.5
35.4	119.6
35.5	119.7
35.6	119.8
35.7	119.9
35.8	120.0
35.9	120.1
36.0	120.2
36.1	120.3
36.2	120.4
36.3	120.5
36.4	120.6
36.5	120.7
36.6	120.8
36.7	120.9
36.8	121.0
36.9	121.1
37.0	121.2
37.1	121.3
37.2	121.4
37.3	121.5
37.4	121.6
37.5	121.7
37.6	121.8
37.7	121.9
37.8	122.0
37.9	122.1
38.0	122.2
38.1	122.3
38.2	122.4
38.3	122.5
38.4	122.6
38.5	122.7
38.6	122.8
38.7	122.9
38.8	123.0
38.9	123.1
39.0	123.2
39.1	123.3
39.2	123.4
39.3	123.5
39.4	123.6
39.5	123.7
39.6	123.8
39.7	123.9
39.8	124.0
39.9	124.1
40.0	124.2
40.1	124.3
40.2	124.4
40.3	124.5
40.4	124.6
40.5	124.7
40.6	124.8
40.7	124.9
40.8	125.0
40.9	125.1
41.0	125.2
41.1	125.3
41.2	125.4
41.3	125.5
41.4	125.6
41.5	125.7
41.6	125.8
41.7	125.9
41.8	126.0
41.9	126.1
42.0	126.2
42.1	126.3
42.2	126.4
42.3	126.5
42.4	126.6
42.5	126.7
42.6	126.8
42.7	126.9
42.8	127.0
42.9	127.1
43.0	127.2
43.1	127.3
43.2	127.4
43.3	127.5
43.4	127.6
43.5	127.7
43.6	127.8
43.7	127.9
43.8	128.0
43.9	128.1
44.0	128.2
44.1	128.3
44.2	128.4
44.3	128.5
44.4	128.6
44.5	128.7
44.6	128.8
44.7	128.9
44.8	129.0
44.9	129.1
45.0	129.2
45.1	129.3
45.2	129.4
45.3	129.5
45.4	129.6
45.5	129.7
45.6	129.8
45.7	129.9
45.8	130.0
45.9	130.1
46.0	130.2
46.1	130.3
46.2	130.4
46.3	130.5
46.4	130.6
46.5	130.7
46.6	130.8
46.7	130.9
46.8	131.0
46.9	131.1
47.0	131.2
47.1	131.3
47.2	131.4
47.3	131.5
47.4	131.6
47.5	131.7
47.6	131.8
47.7	131.9
47.8	132.0
47.9	132.1
48.0	132.2
48.1	132.3
48.2	132.4
48.3	132.5
48.4	132.6

35°19'42"N
114°21'41"W

SCALE in chains

WARNING STATEMENT
This plot is the Bureau's Record of Title, and should be used only as a graphic display of the township survey data. Records hereon do not reflect title changes which may have been effected by lateral movements of rivers or other bodies of water. Refer to the cadastral surveys for official survey information.

PRESS FIRMLY TO SEAL

PRESS FIRMLY TO SEAL

PRIORITY MAIL
FLAT RATE
POSTAGE REQUIRED



PRIORITY[®] MAIL

- Date of delivery specified*
- USPS TRACKING[™] included to many major international destinations.
- Limited international insurance.
- Pick up available.*
- Order supplies online.*
- When used internationally, a customs declaration label may be required.
- * Domestic only



PS00001000014

EP14F Oct 2018
OD: 12 1/2 x 9 1/2 RECEIVED
USPS.COM/PICKUP

To schedule free
Package Pickup,
scan the QR code.



Click-N-Ship[®]	
P	usps.com 9405 5036 9930 0462 4146 59 0077 5000 0048 5004 \$7.75 US POSTAGE Flat Rate Env
07/20/2020	Mailed from 84047 06250000000309
PRIORITY MAIL 2-DAY[™]	
JENNY A DEEMS BURGEX INC. 1040 E FORT UNION BLVD # 124 MIDVALE UT 84047	Expected Delivery Date: 07/23/20 0004
Carrier -- Leave if No Response	C041
SHIP TO: BLM ARIZONA STATE OFFICE 1 N CENTRAL AVE STE 800 PHOENIX AZ 85004-4427	
USPS TRACKING #	
9405 5036 9930 0462 4146 59	
Electronic Rate Approved #038555749	

This envelope is made from post-consumer waste. Please recycle - again.

This packaging is the property of the U.S. Postal Service[®] and is provided solely for use in sending Priority Mail[®] shipments. Misuse may be a violation of federal law. This packaging is not for resale. EPI4F © U.S. Postal Service, October 2018. All rights reserved.